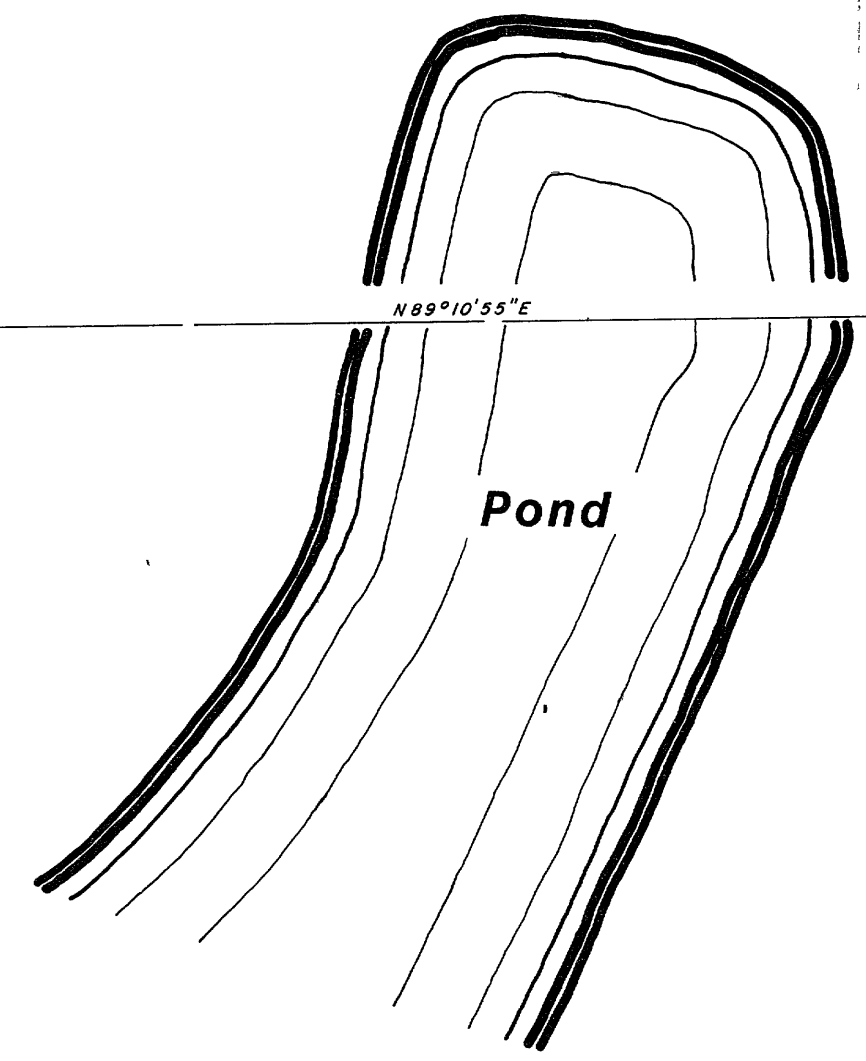
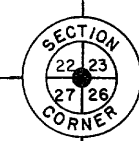


RECEIVED & FILED #
Oneida County Surveyor's Office
Date DEC 18 1987
By [Signature]
OCS Area #




W 1/16 Corner
1-1/4" iron rod set
2" Oak, S77°E, 19.80'
12" W Birch, S8°W, 38.75'



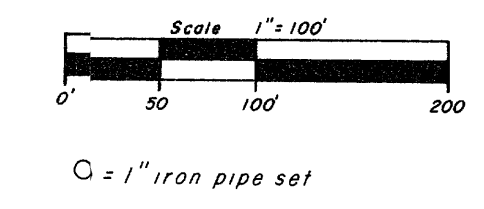
1-1/2" iron pipe found
16" W Pine, S35°W, 39.9'
22" W Pine, N56°W, 23.4'

Part of the
NE 1/4 OF THE NW 1/4
SECTION 26, T39N, R6E
Town of Minocqua
Oneida County, Wisconsin

Bearings Assumed



NW 1/16 Corner
1-1/4" iron rod set
5" W Pine, N10°W, 64.41'
12" W Pine, N40°E, 46.48'



I hereby certify that I have surveyed the above described property and that the above map is a true representation thereof and shows the size and location of the property, its exterior boundaries, and the location of all visible structures and dimensions of all principal buildings thereon, boundary fences, apparent easements, roadways and visible encroachments, if any.
This survey is made for the use of the present owners of the property, and also those who purchase, mortgage, or guarantee the title thereto within one (1) year from the date hereof.
I hereby certify that said survey and the above map were made in accordance with acceptable professional standards and that the information contained thereon is, to the best of my knowledge, information and belief, a true and accurate representation thereof.
Any legal descriptions conforming to this survey have been provided on separate sheets.
The above survey was made by order of Evelyn Hartlep, Town Chairman

Inman • Foltz and Associates, Inc.
architects ,engineers surveyors
8812 Highway 51 north P.O. box 11
Minocqua Wisconsin 54548 (715) 356-9485
C. Winkler
3-26-39 0572