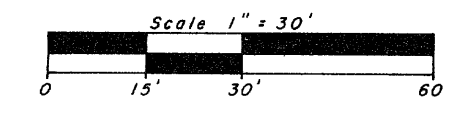



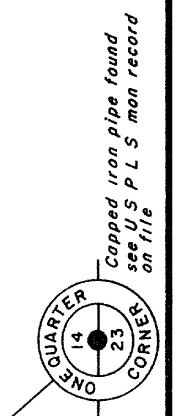
I hereby certify that this survey and the above map were made in accordance with acceptable professional standards and that the information contained thereon is, to the best of my knowledge, information and belief, a true and accurate representation thereof.  
Any legal descriptions conforming to this survey have been provided on separate sheets.  
The above survey was made by order of William Karrer, Sr.

- ⊖ = 1-3/4" iron pipe found
- = 1-1/4" iron pipe found
- = 1" iron pipe set
- ( ) = previously recorded



Part of  
**LOTS 11 and 12**  
of the recorded plat of  
**Lake View Park**  
being part of  
**GOV'T. LOTS 8 & 9**  
**SECTION 14, T39N, R6E**  
Town of Minocqua  
Oneida County, Wisconsin

RECEIVED & FILED # C 728  
Oneida County Surveyor's Office  
Date DEC 22 1988  
By [signature]  
OCS Area # ....



**Inman Foltz and Associates, Inc.**  
architects engineers surveyors  
8812 Highway 51 north  
Minocqua, Wisconsin 54548  
(715) 356-9485

**Little Minocqua Motel Property**

REVISIONS		DATE	
no	date	no	date
		11	27/89
JOB NO.		DRAWN	
		C.E.W.	
CHECKED		G.B.I.	