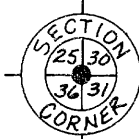


C755

2 1/2" brass-capped iron pipe
See U.S.P.L.S. mon. record



657.76'

Road


4 x 4" cedar posts found

589°41'06"E

2675.90'

407.57'
(recorded as ±415')

1322.74'



2 1/2" brass-capped iron pipe -
See U.S.P.L.S. mon. record

C755

RECEIVED & FILED #.....

Oneida County Surveyor's Office

JUN 29 1990

Date

By *AF*

OCS Area #

Pine

Bearings Magnetic

Yukon

Trail

Vol 3 Survey Maps,
page 835

Vol 405 Records, page 420

5 1/2 acres

N89°47'24"E
19.00'

50°12'36"E
17.00'

110.00'

N89°59'02"W

Vol 265 Deeds
page 176

NW-NW
Gov't Lot 1

N89°59'02"W (mean bearing)
1/16th Line

NE-NW
Gov't Lot 1

50°59'02"W
2644.60'

1322.30'

Part of
GOV'T. LOT 1
and part of the
NW 1/4 OF THE NW 1/4
SECTION 31, T39N, R5E
Town of Minocqua
Oneida County, Wisconsin

1" dia iron rod with
hex end found

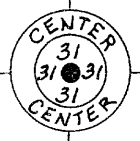
1595'
(V 265 D, p 176)

Pine
Lake

Meander Corner
1 3/4" capped iron pipe found

1321.87'


N89°43'02"E



2" brass-capped iron pipe found

C755

I hereby certify that I have surveyed the above described property and that the above map is a true representation thereof and shows the size and location of the property, its exterior boundaries, the location of all visible structures and dimensions of all principal buildings thereon, boundary fences, apparent easements, roadways and visible encroachments, if any.
This survey is made for the use of the present owners of the property, and also those who purchase, mortgage, or guarantee the title thereto within one (1) year from the date hereof.
The above survey was made by order of Charles A. Straub



Inman • Foltz and Associates, Inc.
architects engineers surveyors
88121 Highway 51 North
Minocqua, WI 54548
(715) 356-9485