

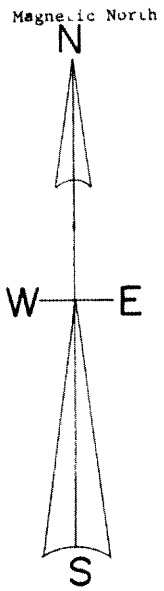
RECEIVED & FILED #... **L1 054** ...  
 Oneida County Surveyor's Office  
 Date... **AUG. 24 1989** ...  
 By... *BP* ...  
 OCS Area #.....

PART OF THE SW 1/4, NE 1/4  
 & SE 1/4, NW 1/4, SEC. 13,  
 T. 37 N., R. 8 E., ONEIDA  
 COUNTY, WI.

7.52' C-N 1/16" 1" IRON PIPE BY RIPCO S 89° 52' 29" E 1401.240' IRON PIPE BY RIPCO


NOTE- bearings and distances are taken  
 to the center line of easement road

North is referenced to the North-South 1/2 line.

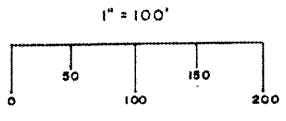


I, Todd Loftus Registered Land Surveyor, hereby certify that I have surveyed the easement road shown hereon, that this map represents an accurate survey of said easement road to the best of my knowledge & belief, that I have performed this survey by order of Frank Radzinski and that I have complied with the applicable requirements of the Wisconsin Administrative Code A-E 5.01.

Surveyed by Norman & Todd Loftus



*Todd Loftus*  
 10-16-85



SUN PRAIRIE DR.

CV4

1359.2' 5° 27' 00" W 200.00' 50° 24' 17" W 169.93' 5° 27' 13" E 138.86' 1359.2' 82° 32' 55" W 244.20' 33° 08' 33" W 533.58'