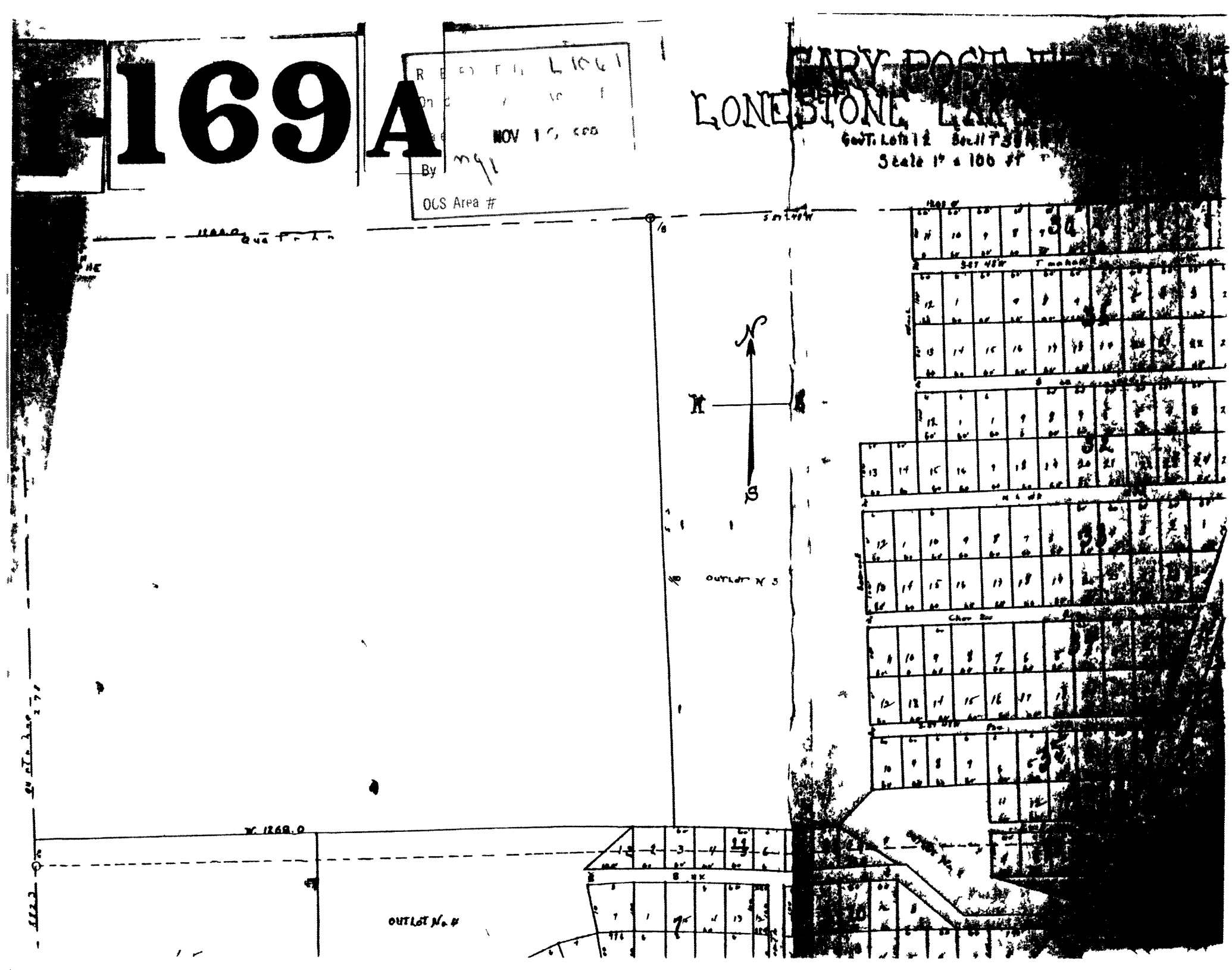

-169A
NOV 1
By
OCS Area #
LONESTONE
Scale 1" = 100 ft
N
S
OUTLOT No 3
OUTLOT No 4
W. 1268.0

1-169B

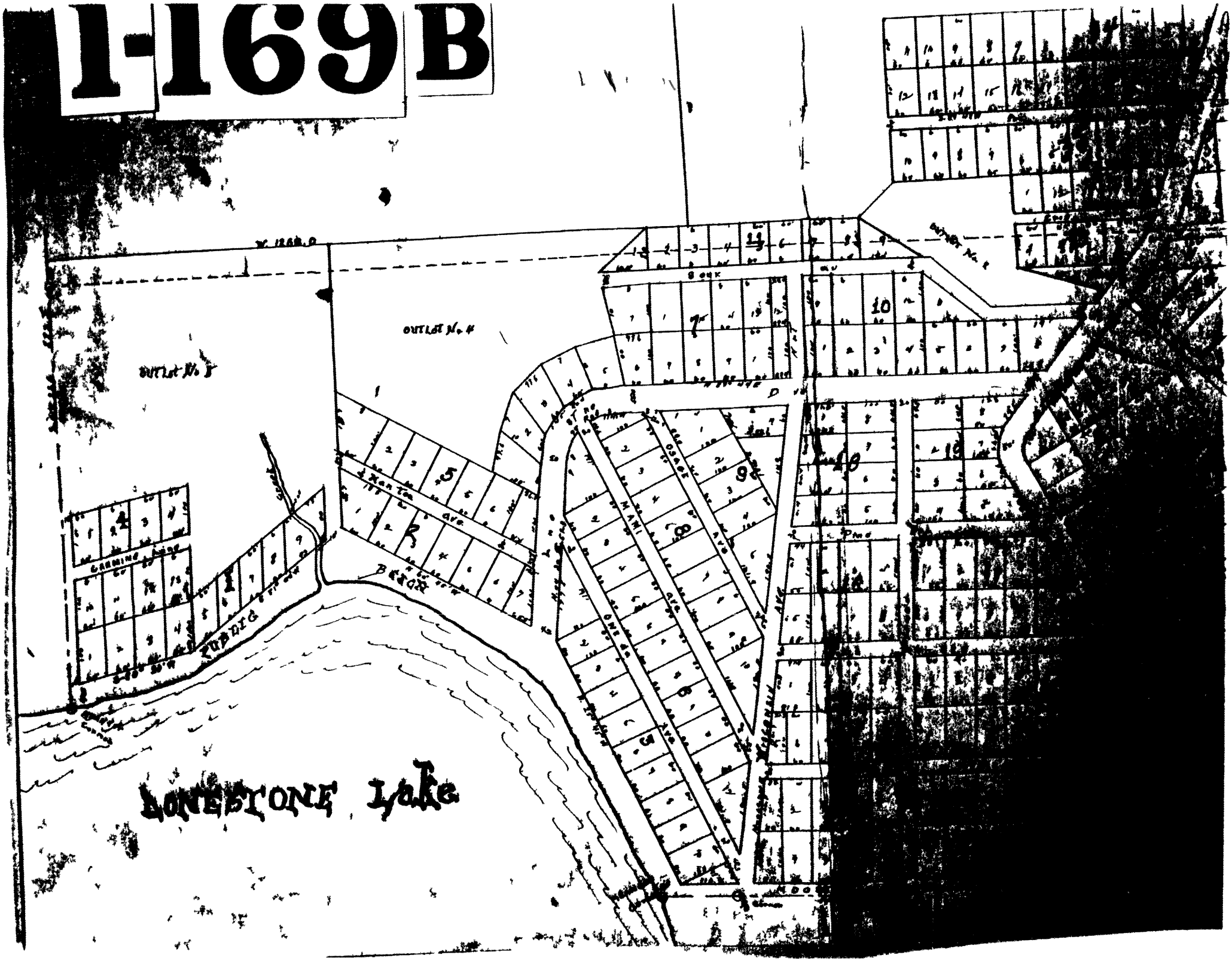

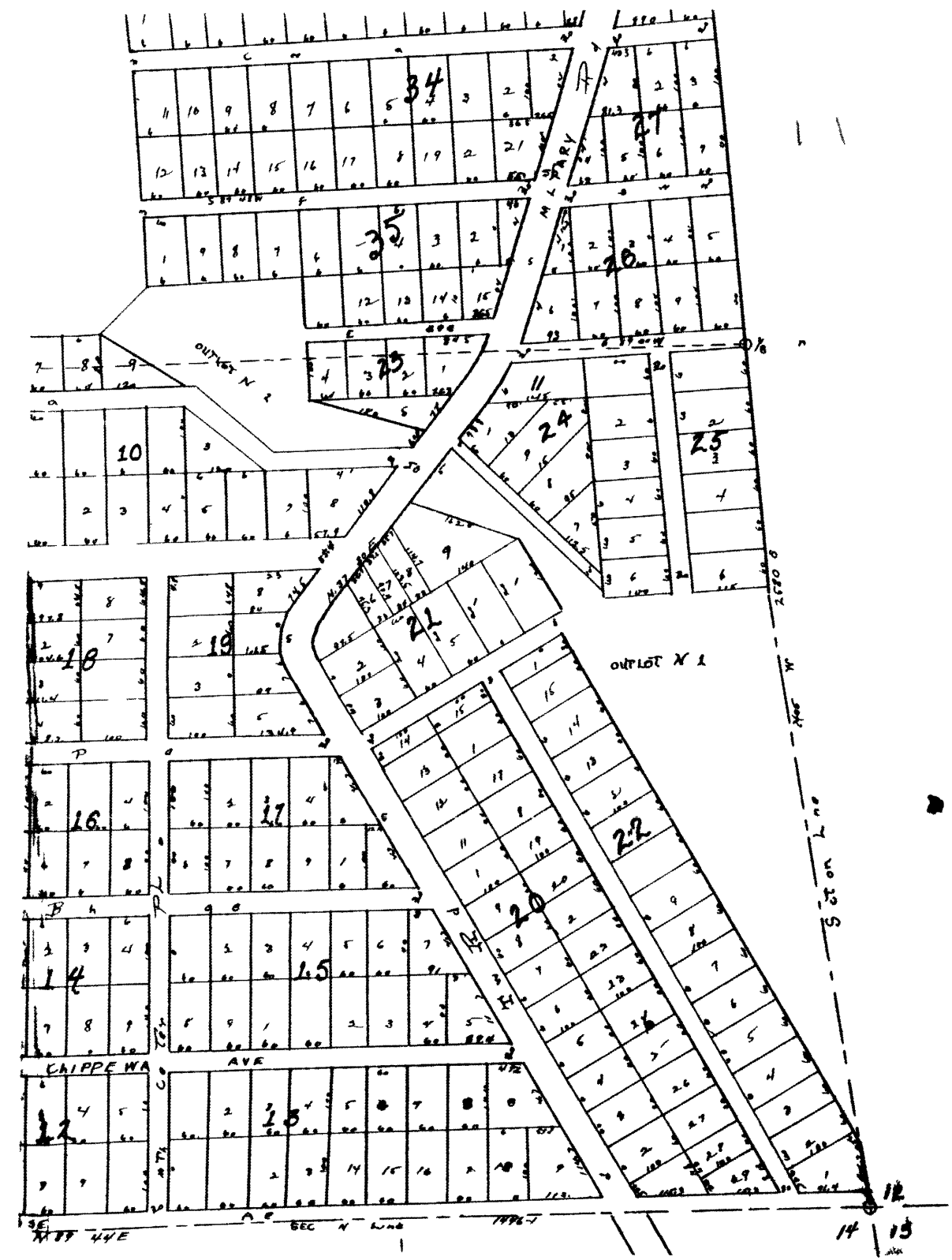

to the [illegible] on [illegible] of [illegible] says that the facts therein stated are true to his [illegible]

(N P) [illegible]
(Seal) [illegible]

Owners Certificate

This is to Certify that J R [illegible] vertue of a deed in trustee recorded in the [illegible] of Oneida County Wisconsin has ordered the [illegible] certificate of Henry Old Surveyor to be [illegible] he is the owner of the land described that he [illegible] be called Henry Post Tribune Lowestone Lake [illegible] whereof the said J R Snyder hereby [illegible] 1st day of June A D 1926

J R [illegible]

Witnesses of
E L Todd
R A Whitaker

State of Indiana } ss
Lake County

Personally [illegible] of June A D 1926 the above named J R [illegible] the person who executed the foregoing certificate [illegible] acknowledged the same

(N P) [illegible]
(Seal) [illegible]

Resolved by the Town Board of the [illegible] in Oneida County Wisconsin that the plat [illegible] Tribune Lowestone Lake Addition be and [illegible] approved

Frank P [illegible]
Jos [illegible]
Joseph [illegible]

I H M Olkowski being the [illegible] of Three Lakes in Oneida County [illegible] that the above and foregoing is a [illegible] resolution adopted by the Town [illegible] Lakes this [illegible] day of June [illegible]

H M Olk[illegible]
[illegible]

Received for Record the [illegible] day of [illegible] A.D. [illegible] and recorded in [illegible]

1-16[illegible]

1-169D

Vol S p 27

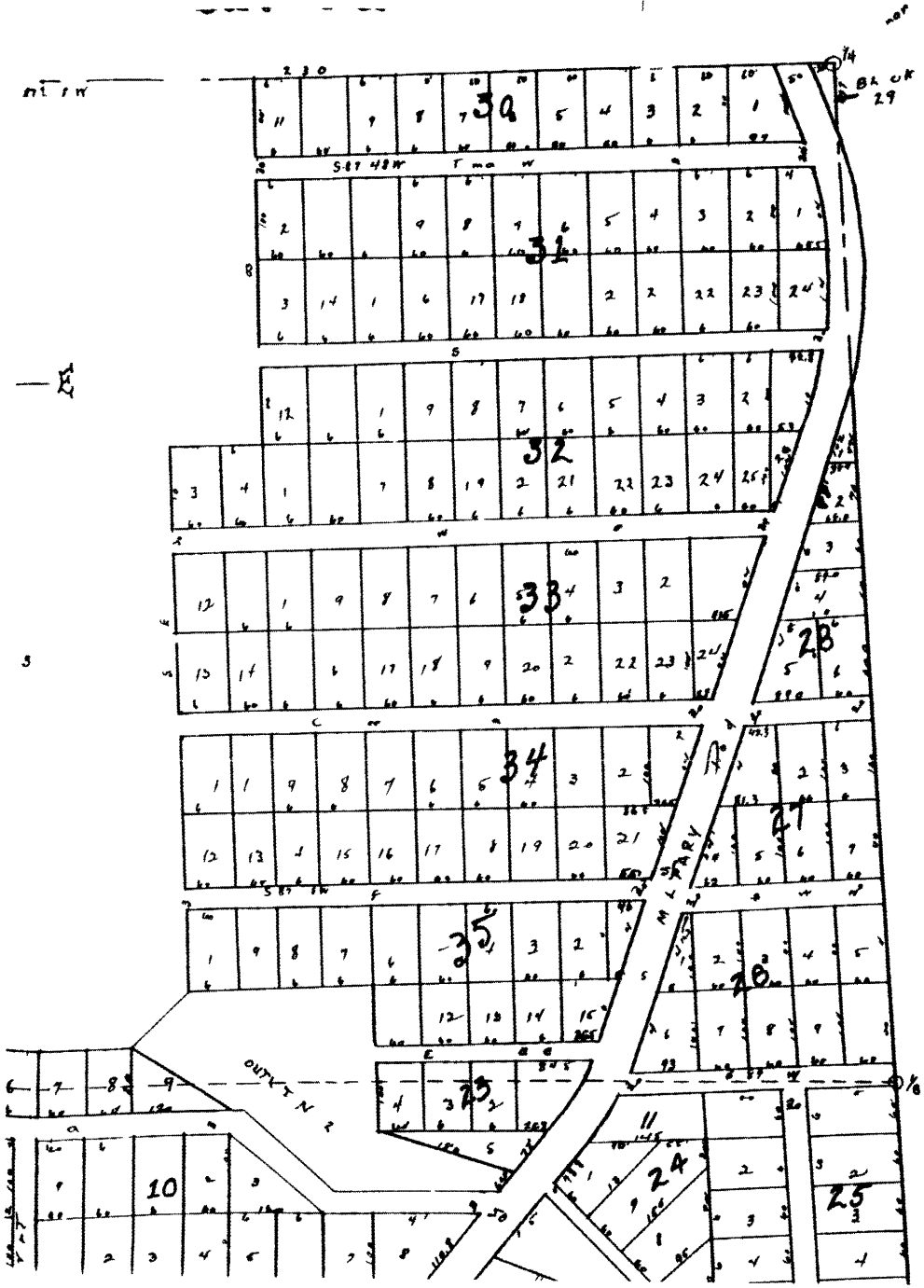

Surveyors Certificate

I hereby certify that I have surveyed and [illegible] this map by order of J. R. Snyder the owner of [illegible] a correct representation of all boundaries of land [illegible] in platting the same I have fully complied with [illegible] statutes of the state of Wisconsin for the year 1923 [illegible] thereof and supplemental thereto

The land included in this plat is described [illegible] the East 1263.0 feet of Govt lot 2 Section 18 T 39 N [illegible] forward Starting at the meander corner on the East [illegible] Lake where the section line on the South side of [illegible] the Lake thence N 89 44' E 1597.9 feet along [illegible] S E Corner of said Section 1 thence N 5 W 2510.6 [illegible] line of said section 1 to the quarter corner, thence [illegible] the quarter line 1260 feet thence South 12.0 feet [illegible] the North and South quarter line thence S 1 22' [illegible] 884 feet to the meander corner on the North Shore [illegible] Southeasterly along the shore of Lowstone Lake to [illegible] feet is known as Harry Post Tribune, Lowstone Lake [illegible] figures are the numbers of the Blocks the figures [illegible] are the Numbers of the same The dimensions of the [illegible] figures on the margin thereof

Henry Olk Surveyor

State of Wisconsin } ss
Oneida County

Personally came [illegible] day of May A.D. 1926 the above named [illegible] to be the person who executed the foregoing [illegible] says that the facts therein stated are true to [illegible]

(N P) [illegible]
(Seal) [illegible]

Owners Certificate

This is to Certify that J. R. Snyder [illegible] vertue of a deed in trustee recorded in the [illegible] of Oneida County Wisconsin has ordered the [illegible] certificate of Henry Olk Surveyor to be [illegible] he is the owner of the land described that [illegible] be called Harry Post Tribune, Lowstone Lake [illegible] whereof the said J. R. Snyder hereby [illegible] 1st day of June A.D. 1926

J. [illegible]

Witness of
E. L. Todd
R. A. Whitaker

State of Indiana } ss
Lake County

Personally [illegible] of June A.D. 1926 the above named [illegible] to be the person who executed the foregoing [illegible] acknowledged the same