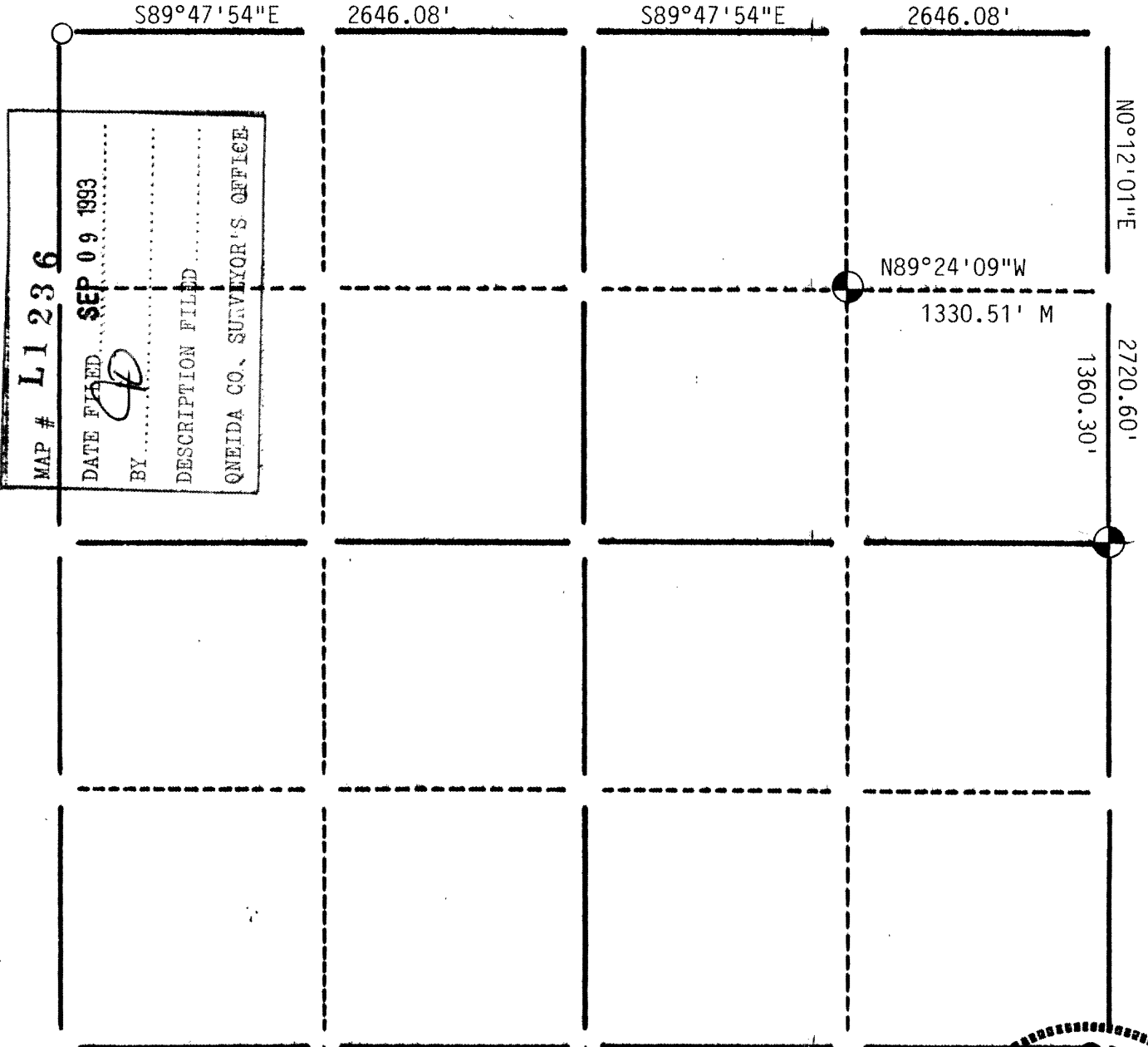


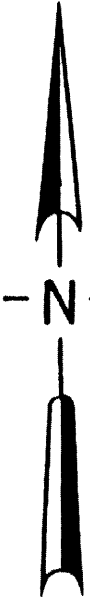
SECTION SUMMARY

34 - 36 - 6
 Section - Town - Range
 Nokomis
 Township







L1 236




MAP # **L1 236**
 DATE FILED **SEP 09 1993**
 BY *[Signature]*
 DESCRIPTION FILED
 QNEIDA CO., SURVEYOR'S OFFICE



LEGEND

-  Existing 2" Brass cap pipe
-  Stone or Concrete Monument
-  2" Iron Pipe
-  1" Iron Pipe
-  Iron Bar
-  Other

SEAL



CERTIFIED, CORRECT

David L. Osterbrink

David L. Osterbrink RLS No. S-2014

Registered Land Surveyor

DATE: 8-25-93

L1 236

L1 236