

TAX PARCEL H637-1

A parcel of land in Government Lot 1, Section 8, Township 39 North, Range 4 East, Minocqua Township, Oneida County, Wisconsin, being the "Tax Parcel HMI 637-1" shown on Map No. 93-76 by Wilderness Surveying, Inc., dated September 5th, 1993, more particularly described as follows:

Commencing at the northeast corner of said Government Lot 1, being the Quarter Corner common to Sections 8 and 9, marked by an iron pipe in the centerline of West Squaw Lake Road; thence South 89 degrees 52 minutes 47 seconds West for a distance of 33.01 feet along the north line of Government Lot 1 to the place of beginning, marked by an iron pipe on the westerly right of way line of West Squaw Lake Road.

Thence continuing South 89 degrees 52 minutes 47 seconds West for a distance of 1294.83 feet along the north line of Government Lot 1 to the East Sixteenth Corner, marked by iron pipe; thence South 01 degrees 37 minutes 28 seconds West for a distance of 50.02 feet to the northwesterly corner of Lot 3 of Oneida County Certified Survey Map No. 760, marked by an iron pipe; thence North 89 degrees 52 minutes 47 seconds East for a distance of 1296.17 feet along the northerly line of Oneida County Certified Survey Map No. 760 to an iron pipe on the westerly right of way line of West Squaw Lake Road; thence North 00 degrees 05 minutes 53 seconds East for a distance of 50.00 feet along the westerly right of way line of West Squaw Lake Road to the place of beginning.

Together with and subject to covenants, easements, and restrictions of record.

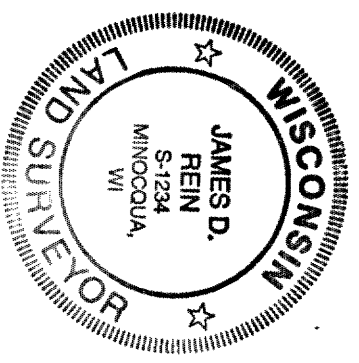
Said property contains 1.48 acres.

Part of
GOV'T. LOT 1
SECTION 8, T39N, R4E
 Minocqua Township
 Oneida County, Wisconsin

SURVEYOR'S CERTIFICATE

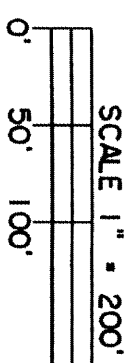

I, James D. Rein, Registered Land Surveyor No. S-1234, hereby certify that I have surveyed the property shown hereon; that this map represents an accurate survey of said property to the best of my knowledge and belief; that I have performed this survey by order of Julian E. Connolly; and that I have complied with the requirements of Wisconsin Administrative Code A-E 7.

WILDERNESS SURVEYING, INC.



James D. Rein
 Registered Land Surveyor # S-1234
 Dated this 5th day of October, 1993

Bearings Grid,
 Wisconsin Coordinate System
 North Zone.



LEGEND

- = 2" dia. iron pipe found in place.
- = 1 1/4" iron pipe found in place.
- = iron pipe set, 3/4" dia. x 24" long.

MAP #	L1323
DATE FILED	JAN 04 1994
BY	<i>JDR</i>
DESCRIPTION FILED
ONEIDA CO. SURVEYOR'S OFFICE	

Map No. 93-76
 File No. 9-8-394
 Drafted by M. Oestreich