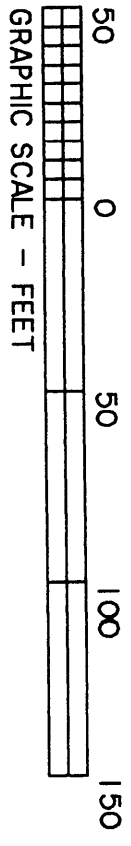

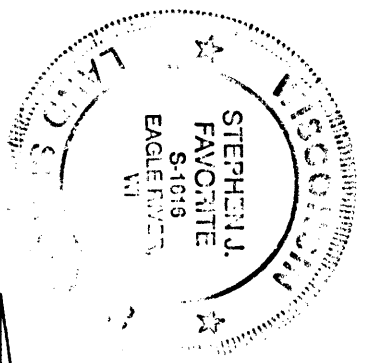


# Retracement Survey of Lot 2 of Certified Survey Map No. 572

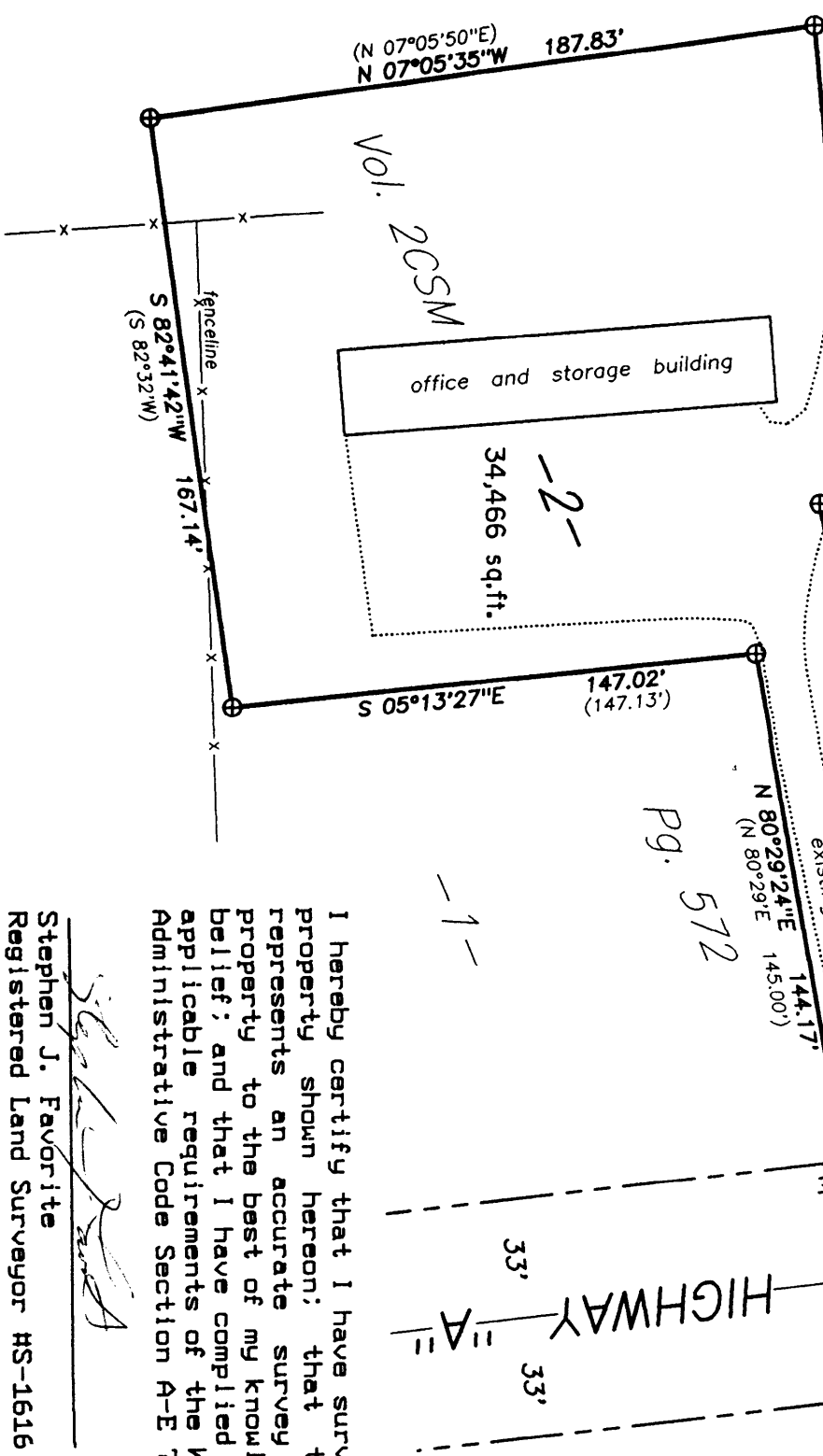
recorded in Vol. 2CS, Pages 572-572A; being part of the  
NE 1/4 of the NE 1/4 and SE 1/4 of the NE 1/4  
Section 12, T 38 N, R 10 E  
Three Lakes Township  
Oneida County, Wisconsin

RECORD BEARINGS ASSUMED

MAP #	L1516
DATE FILED	NOV. 03. 1997
BY	<i>JS</i>
DESCRIPTION FILED	
ONEIDA CO. SURVEYOR'S OFFICE	



**Legend**  
 ⊕ 1" diameter iron pipe found  
 ( ) bearing or distance of record



I hereby certify that I have surveyed the property shown hereon; that this map represents an accurate survey of said property to the best of my knowledge and belief; and that I have complied with the applicable requirements of the Wisconsin Administrative Code Section A-E 7.

*Stephen J. Favorite*  
 Stephen J. Favorite  
 Registered Land Surveyor HS-1616

SURVEY FOR:  
**Mr. Fred Hegeman**  
 c/o Action Team Plumbing, Inc.  
 P.O. Box 350  
 Three Lakes, WI 54562

SCALE: 1" = 50'	DATE: 9/25/97	DRAWN BY: DAK
MAP NO. 9780	<b>FAVORITE SURVEYING, S.C.</b> 1712 HIGHWAY 46 NORTH EAGLE RIVER, WISCONSIN 54621	