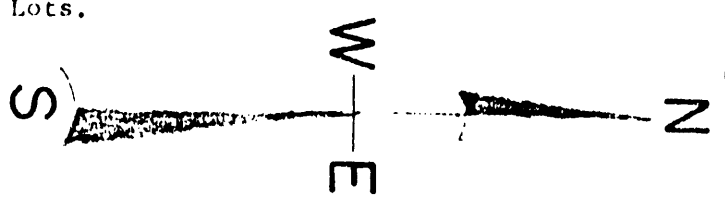


North is referenced to the East line of Lot 58 Synotts Lots.

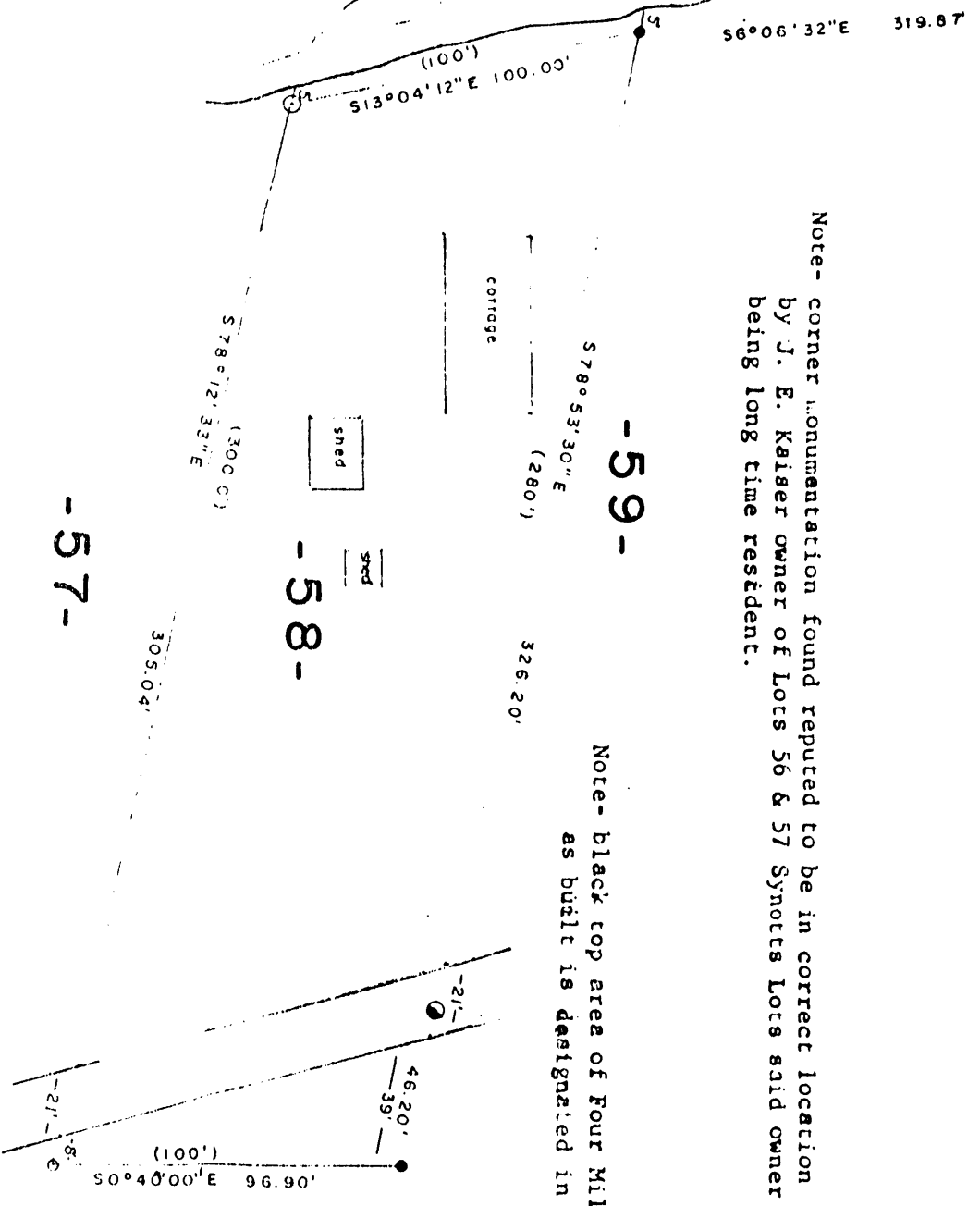
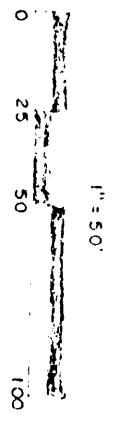
# LOT 58 OF SYNOTT'S LOTS

BEING PART OF GOV'T. LOTS 1-2-3, SEC. 27  
8 NW 1/4, NW 1/4 & SW 1/4, NW 1/4, SEC. 26,  
T. 39N., R. 11E., ONEIDA COUNTY, WI.

G.L.O.  
M.C.  
BRASS CAP SET  
IN CEMENT



## BIG FORK LAKE




Note- corner monumentation found reputed to be in correct location by J. E. Kaiser owner of Lots 56 & 57 Synotts Lots said owner being long time resident.

Note- black top area of Four Mile Creek Road as built is designated in shaded area.

### LEGEND

- ⊙ SUBDIVISIONAL MON.
- 3/16 IRON ROD FOUND
- 1" IRON PIPE SET
- ⊙ IRON SPIKE SET
- 1 1/4" IRON PIPE FOUND (DISTANCE OF RECORD)

MAP #	L1565
DATE FILED	JUN 23 1988
BY	<i>JLB</i>
DESCRIPTION FILED	
ONEIDA CO. SURVEYOR'S OFFICE	



*Todd J. Loftus*  
6/5/1985

I, Todd Loftus, Registered Land Surveyor hereby certify that I have surveyed the property shown hereon, that this map represents an accurate survey of said property to the best of my knowledge & belief, that I have performed this survey by order of Scott Holiewinski and that I have complied with the applicable requirements of the Wisconsin Administrative Code A-E 5.01.