
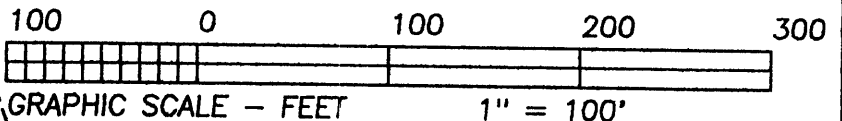


Part of the  
SW 1/4 of the NW 1/4  
Section 7, T 38 N, R 11 E  
THREE LAKES TOWNSHIP  
ONEIDA COUNTY, WISCONSIN

ONEIDA CO. SURVEYOR'S OFFICE  
MP # L1594  
DATE FILED JAN 15 1999  
BY: JAR  
DESCRIPTION FILED

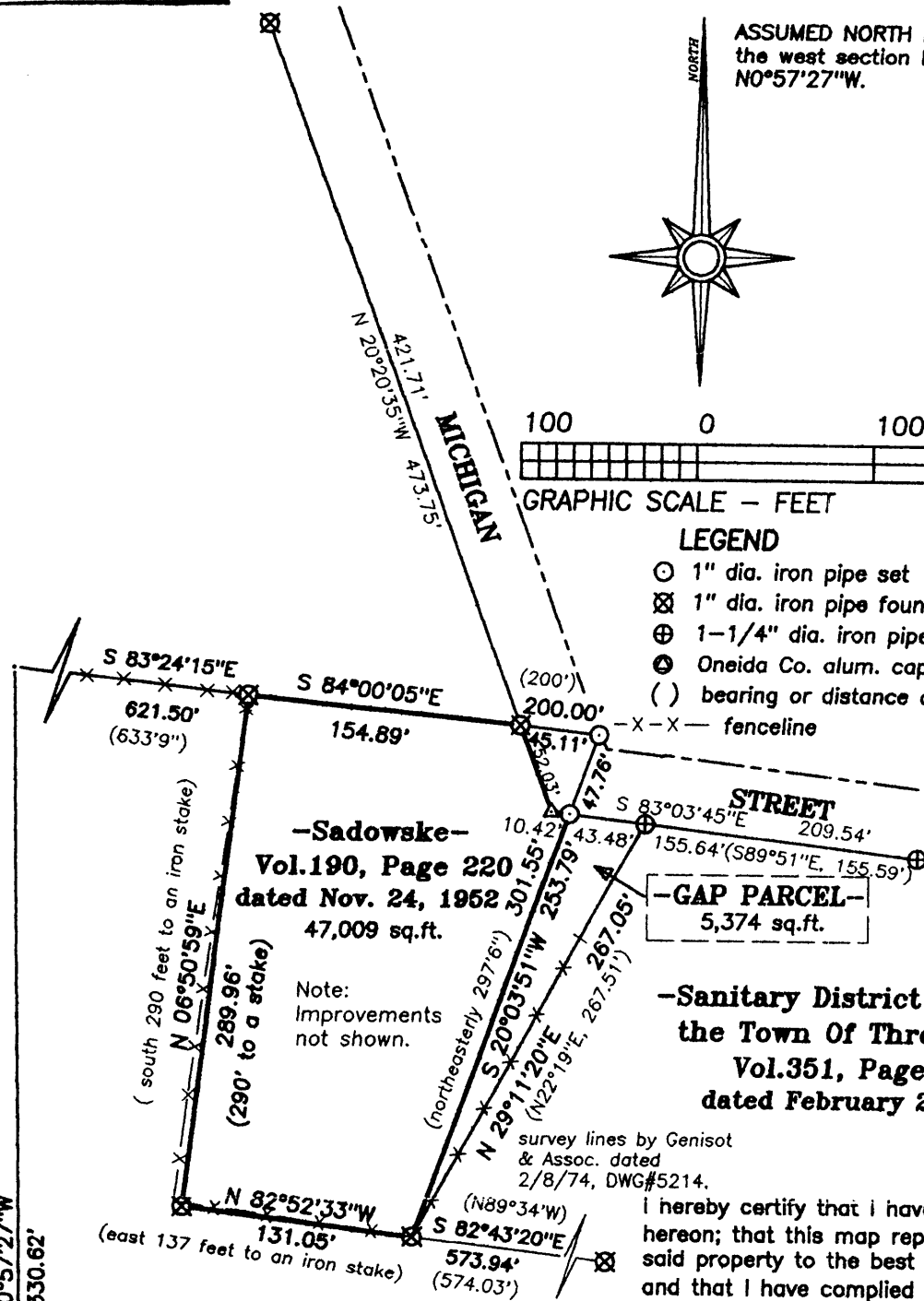


ASSUMED NORTH referenced to  
the west section line bearing  
N0°57'27"W.



LEGEND

- ⊙ 1" dia. iron pipe set
- ⊗ 1" dia. iron pipe found
- ⊕ 1-1/4" dia. iron pipe found
- ⊙ Oneida Co. alum. capped mon. found
- ( ) bearing or distance of record
- X-X- fenceline



-Town Of Three Lakes-  
Vol.131, Page 277  
dated July 1, 1938

-Sanitary District No.1 of  
the Town Of Three Lakes-  
Vol.351, Page 641  
dated February 28, 1974

I hereby certify that I have surveyed the property shown  
hereon; that this map represents an accurate survey of  
said property to the best of my knowledge and belief;  
and that I have complied with the applicable requirements  
of the Wisconsin Administrative Code Section A-E 7.  
Note: Any legal descriptions pertaining to this survey  
have been provided on separate sheets.

*Stephen J. Favorite* 10/22/98  
Stephen J. Favorite Date  
Registered Land Surveyor #S-1616



SURVEY FOR:  
Ronnel Hegeman, Personal Representative  
of the Estate of Fred G. Sadowske Jr.  
P.O. Box 126  
Three Lakes, WI 54562

SCALE: 1" = 100' DATE: 10/22/98 DRAWN BY: SJF  
MAP NO. 9867 FAVORITE SURVEYING, S.C.  
701E NORTH RAILROAD STREET  
EAGLE RIVER, WISCONSIN 54521

West 1/4 cor.