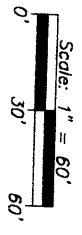


Bearings assumed ref. to the North line of Lot 15.



⊕ = 1" axle shaft found
⊙ = 1" iron pipe found
() = previously recorded

POPLAR ROAD

LOT 15
of the recorded plat of
"SHADY SHORES"
being part of
GOV'T. LOT 4
SECTION 1, T38N, R7E
Town of Lake Tomahawk
Oneida County, Wisconsin

MAP #	L 1 6 4 2
DATE FILED	JUL 29 1994
BY	<i>[Signature]</i>
DESCRIPTION FILED	
ONEIDA CO. SURVEYOR'S OFFICE	

(S2°30'W 100.05')
N2°32'44"E
99.94'

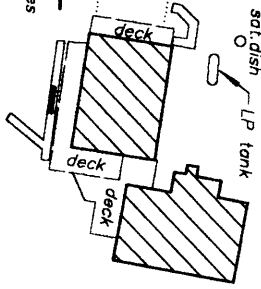
S89°43'00"E

315.12' (374.55')



0.79 acres

N89°41'39"W
311.62' (S89°43'E 311.18')




(N4°26'E)
S4°32'30"W
100.26'

HODSTRADT LAKE

I, Gerald B. Inman, Registered Land Surveyor No. S-891, hereby certify that I have surveyed the property shown hereon; that this map represents an accurate survey of said property to the best of my knowledge and belief; that I have performed this survey by order of Glenn Warman; and that I have complied with the requirements of Wisconsin Administrative Code A-E 7.

INMAN CONSULTANTS, LTD.
8029 NARROWS ROAD
MINOCQUA, WISCONSIN
1-800-346-6141



[Signature]
7/20/94

L 1 6 4 2