


SURVEY WAIVER

Pursuant to Chapter A-E 7 of the Wisconsin Administrative Code, Eagle Landmark Surveying, Inc. is required to meet certain Minimum Standards for Property Surveys as specified in Sections 7.01 through 7.07 of this code. Our client has agreed to exclude certain surveying work from these requirements as allowed in Chapter A-E 7.01 (2). The requirements of Chapter A-E 7 of the Wisconsin Administrative Code's Minimum Standards for Property Surveys which have been waived are listed below:

- DD Field measurements and angles as described in (A-E 7.06), (A-E 7.04), (A-E 7.04).
- E Legal description prepared for this property. (A-E 7.04), (A-E 7.07).

Dated this 27th Day of September, 1999.

James L. Wil
James L. Wil, R.L.S. # 1410
EAGLE LANDMARK SURVEYING, INC.
5035 HWY. 70th WEST
Eagle River, WI 54821



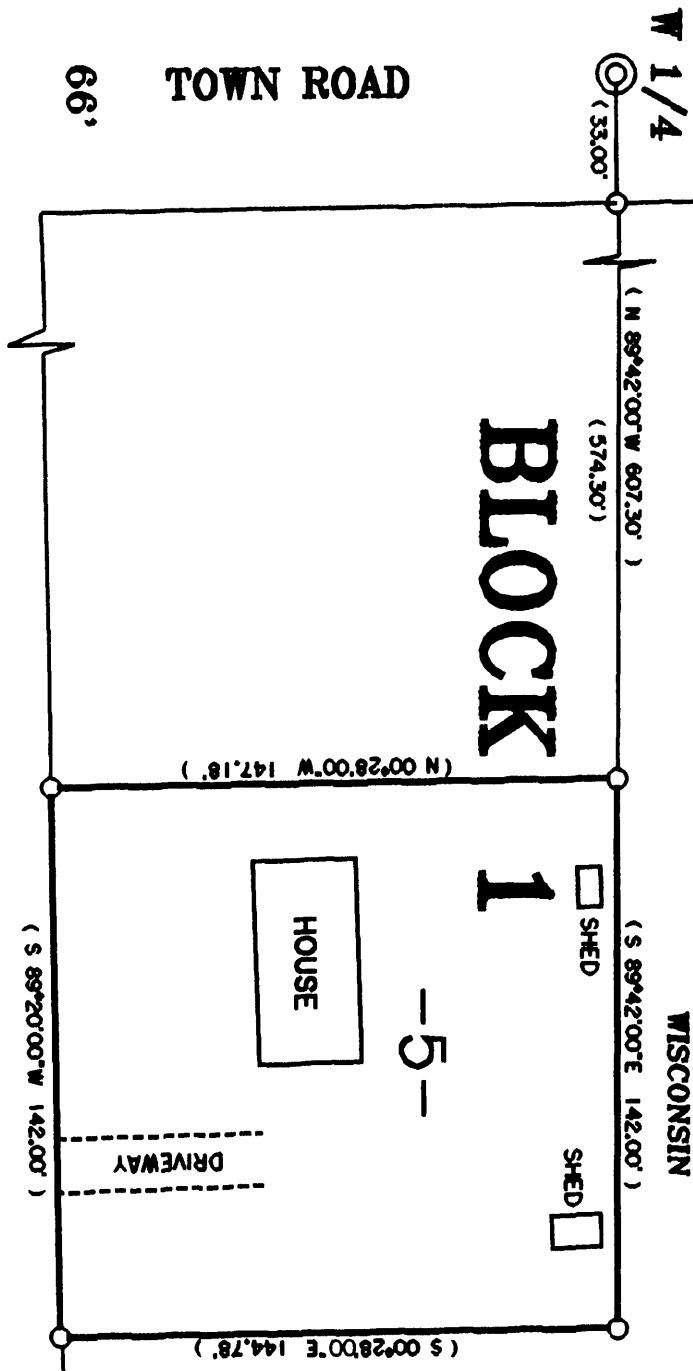
- 1" IRON PIPE FOUND IN PLACE
- () BEARING AND DISTANCE FROM PLAT

LOT 5, BLOCK 1

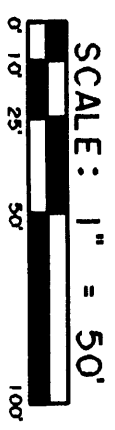
PLAT OF RUNNING ACRES
LOCATED IN THE

N 1/2 OF THE SE 1/4
SEC. 29, T 36 N, R 6 E
TOWN OF NOKOMIS, ONEIDA COUNTY
WISCONSIN

NOTE: According to Panel 300 of 425 of the Flood Insurance Rate Map R300579, Lot 2 of Block 1 of Running Acres Plat is not shown in a Flood Plain.



MAP # **L1664**
 DATE FILED **NOV 01 1999**
 BY *SK*
 DESCRIPTION FILED
 ONEIDA CO. SURVEYOR'S OFFICE



SURVEY FOR
PHILIP HOWARD-C/O AEB
JOB # E1663