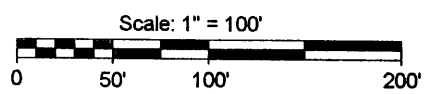
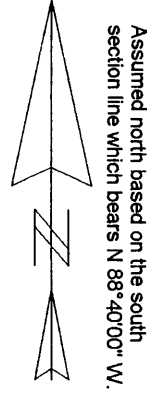
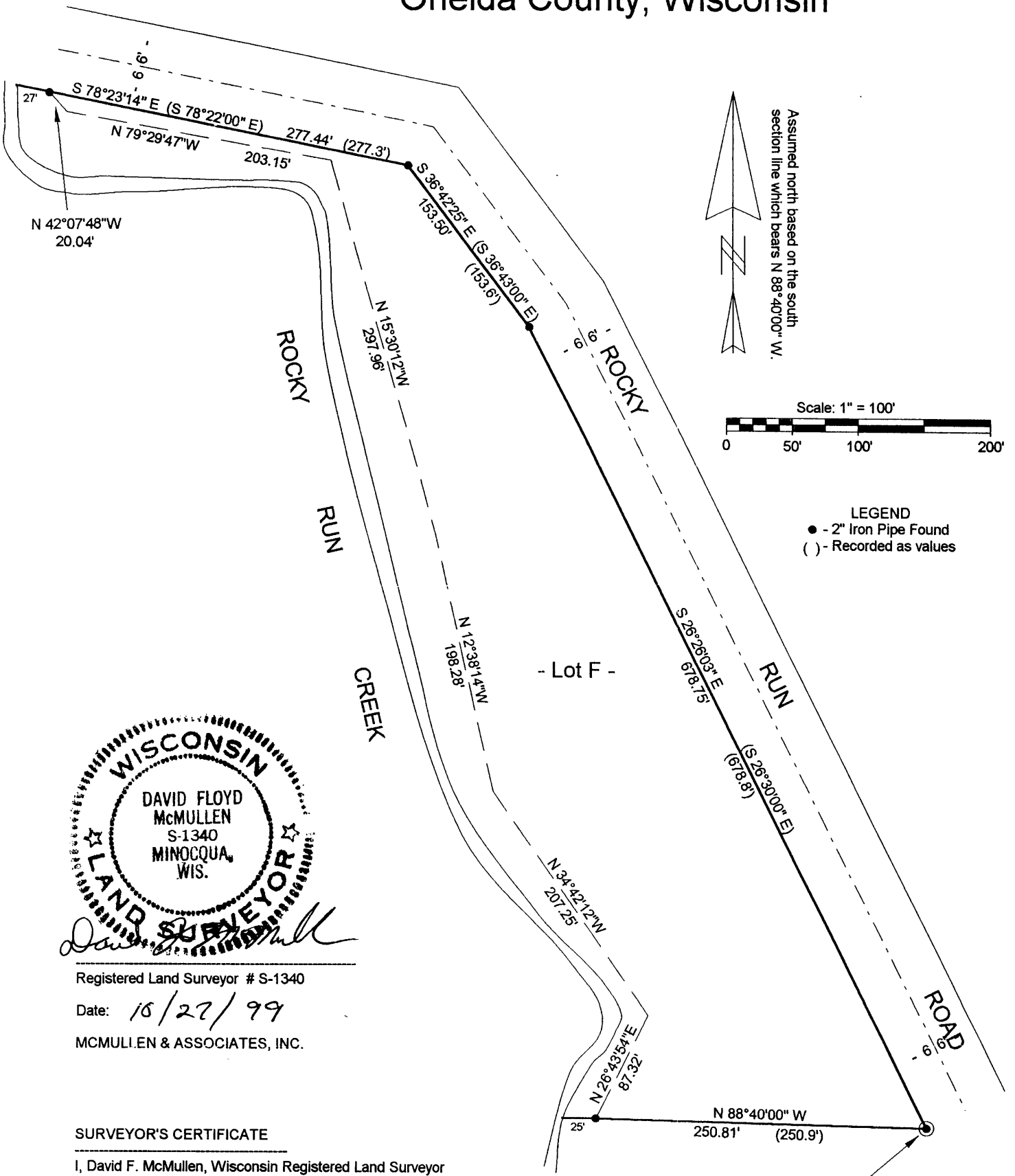


MAP # **L1896**  
 DATE FILED **DEC 17 1999**  
 BY *mgr*  
 DESCRIPTION FILED .....  
 ONEIDA CO. SURVEYOR'S OFFICE

Part of the  
 SW 1/4 of the SE 1/4  
 SECTION 17, T 37 N, R 6 E  
 Cassian Township  
 Oneida County, Wisconsin



LEGEND  
 ● - 2" Iron Pipe Found  
 ( ) - Recorded as values

**WISCONSIN**  
 DAVID FLOYD  
 McMULLEN  
 S-1340  
 MINOCQUA,  
 WIS.  
**LAND SURVEYOR**

Registered Land Surveyor # S-1340  
 Date: *10/27/99*  
 MCMULLEN & ASSOCIATES, INC.

**SURVEYOR'S CERTIFICATE**

I, David F. McMullen, Wisconsin Registered Land Surveyor # S-1340, do hereby certify that I have surveyed and mapped the property shown hereon, and that I have complied with the applicable requirements of the Wisconsin Administrative Code Section A-E 7, and that this map represents a true and accurate survey of said property to the best of my knowledge and belief.

This survey was performed under the order of:  
 Russ Landt

This survey is made for the use of the present owners of the property, and also those who purchase, mortgage, or guarantee the title thereto within one year from date hereof.



Section Corner  
 2" Brass Capped Iron Pipe  
 Found in place

Drafted By: Benton A. McMullen

L1896

189