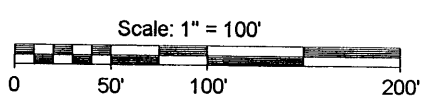
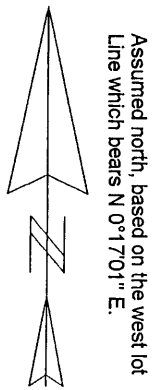


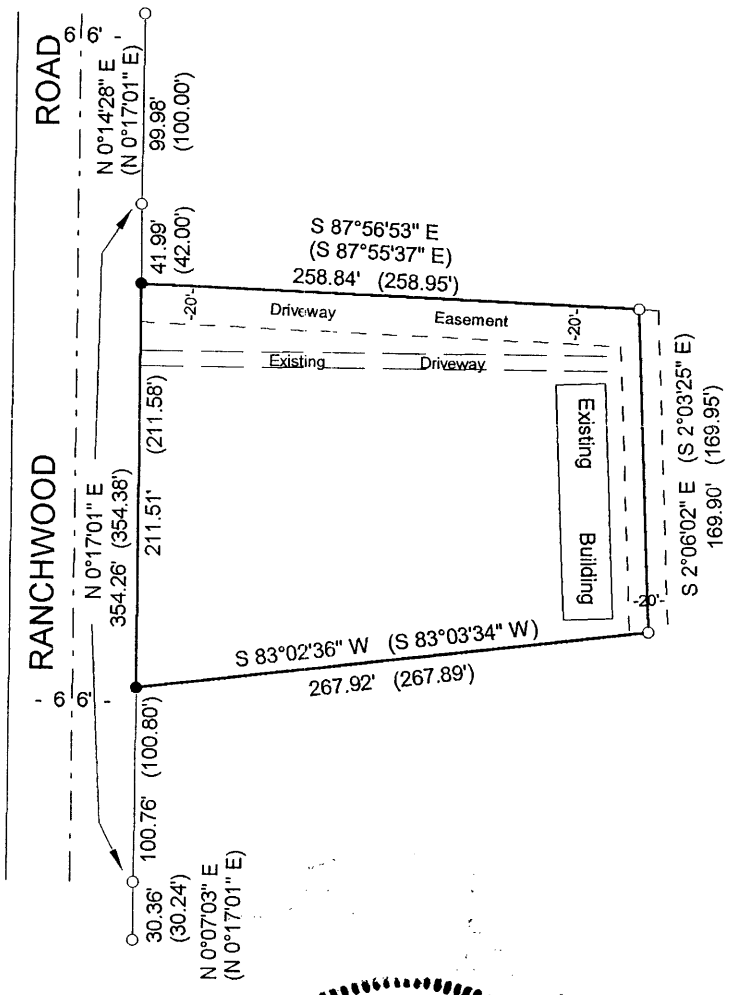
L1724

MAP # **L1724**  
 DATE FILED **MAY 26 2000**  
 BY *DFM*  
 DESCRIPTION FILED  
 ONEIDA CO. SURVEYOR'S OFFICE

Lot 11 of  
 Ranchwood Acres Subdivision  
 Part of the  
 SE 1/4 of the NE 1/4  
 SECTION 8, T 39 N, R 6 E  
 Town of Minocqua  
 Oneida County, Wisconsin



- LEGEND**
- - 1" Iron Pipe Found
  - - 1 1/2" X 24" Iron Pipe Set
  - Weighting at least 1.13 lbs per lineal foot.
  - ( ) - Recorded as values




**SURVEYOR'S CERTIFICATE**

I, David F. McMullen, Wisconsin Registered Land Surveyor # S-1340, do hereby certify that I have surveyed and mapped the property shown hereon, and that I have complied with the applicable requirements of the Wisconsin Administrative Code Section A-E 7, and that this map represents a true and accurate survey of said property to the best of my knowledge and belief.

This survey was performed under the order of:  
 Pat Van Hefty

This survey is made for the use of the present owners of the property, and also those who purchase, mortgage, or guarantee the title thereto within one year from date hereof.



Registered Land Surveyor # S-1340

Date: *5/16/2000*

MCMULLEN & ASSOCIATES, INC.

Drafted By: Benton A. McMullen

L1724

L1724