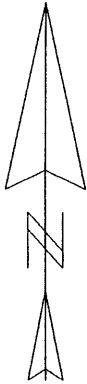


Lot 2 of
 UNRECORDED VOLM'S MAUD LAKE PLAT
 Part of
 Gov't. Lots 2 and 3
 SECTION 24, T 37 N, R 7 E
 Cassian Township
 Oneida County, Wisconsin

Assumed North, based on the southerly lot line of lot 2 which bears N 28°50'19" W.

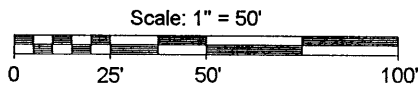


SURVEYOR'S CERTIFICATE


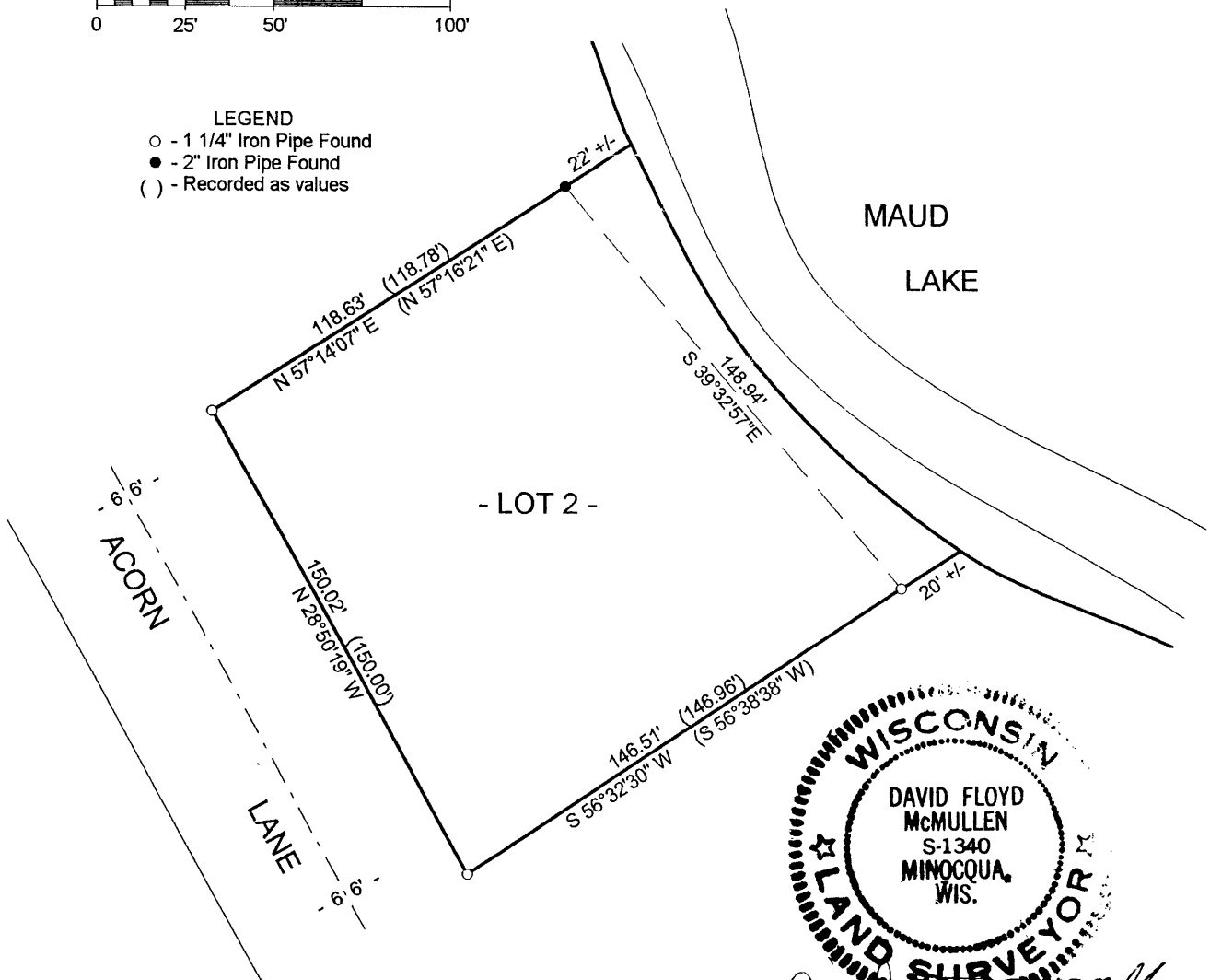
I, David F. McMullen, Wisconsin Registered Land Surveyor # S-1340, do hereby certify that I have surveyed and mapped the property shown hereon, and that I have complied with the applicable requirements of the Wisconsin Administrative Code Section A-E 7, and that this map represents a true and accurate survey of said property to the best of my knowledge and belief.

This survey was performed under the order of:
 Robert Scharping

This survey is made for the use of the present owners of the property, and also those who purchase, mortgage, or guarantee the title thereto within one year from date hereof.



- LEGEND
- - 1 1/4" Iron Pipe Found
 - - 2" Iron Pipe Found
 - () - Recorded as values



Registered Land Surveyor # S-1340

Date: 6/29/00

MCMULLEN & ASSOCIATES, INC.

Drafted By: Benton A. McMullen

MAP # **L 1736**
 DATE FILED **JUL 21 2000**
 BY *pp*
 DESCRIPTION FILED
 ONEIDA CO. SURVEYOR'S OFFICE