

L 1737

L 1737

L 1737


MAP # **L 1737**
 DATE FILED..... **JUL 21 2000**
 BY..... *A.F.*
 DESCRIPTION FILED.....
 ONEIDA CO. SURVEYOR'S OFFICE

Part of
 Government Lot 4
 SECTION 29, T 38 N, R 7 E
 Town of Lake Tomahawk
 Oneida County, Wisconsin

NOTE: survey performed to establish
 the north boundary of Charles
 Kostichka's parcel.




LEGEND
 ○ - 1" Iron Pipe Found
 ● - 3/4" Iron Pipe Found (Meander Corners)
 () - Recorded as values



Assumed North, based on the north section
 line of section 29 which bears S 89°24'00" E

Northwest section corner section 29
 2" Brass Capped Iron Pipe
 Found in place




SURVEYOR'S CERTIFICATE

I, David F. McMullen, Wisconsin Registered Land Surveyor # S-1340, do hereby certify that I have surveyed and mapped the property shown hereon, and that I have complied with the applicable requirements of the Wisconsin Administrative Code Section A-E 7, and that this map represents a true and accurate survey of said property to the best of my knowledge and belief.

This survey was performed under the order of:
 Charles Kostichka

This survey is made for the use of the present owners of the property, and also those who purchase, mortgage, or guarantee the title thereto within one year from date hereof.



David F. McMullen

Registered Land Surveyor # S-1340
 Date:
 MCMULLEN & ASSOCIATES, INC.
 Drafted By: Benton A. McMullen