

L1874

MAP # **L1874**  
 DATE FILED **JUL 05 2002**  
 BY *sp*  
 DESCRIPTION FILED .....  
 ONEIDA CO. SURVEYOR'S OFFICE

**LOT 64 of**  
**LEISURE SHORES DIVISION II**

part of  
 Government Lot 3  
 SECTION 32, T 38 N, R 6 E  
 Town of Hazelhurst  
 Oneida County, Wisconsin

L1874


L1874

SURVEYOR'S CERTIFICATE

I, Benton A. McMullen, Wisconsin Registered Land Surveyor # S-2555, do hereby certify that I have surveyed and mapped the property shown hereon, and that I have complied with the applicable requirements of the Wisconsin Administrative Code Section A-E 7, and that this map represents a true and accurate survey of said property to the best of my knowledge and belief.


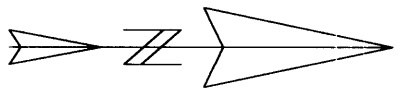
This survey was performed under the order of:  
 Dennis Day

This survey is made for the use of the present owners of the property, and also those who purchase, mortgage, or guarantee the title ~~therein~~ within one year from date hereof.



Registered Land Surveyor # S-2555  
 Date: *5/10/02*  
 MCMULLEN & ASSOCIATES, INC.  
 Drafted By: Benton A. McMullen

Assumed North, based on the east lot line of lot 64 which bears S 2° 41' 00" E.



LEGEND  
 ● - 1 1/4" Iron Pipe Found  
 ( ) - Recorded as values  
 (NOTE: Iron pipe diameter is outside diameter)

