


L1907

L1907

Lot 1  
of  
Certified Survey Vol 3, Page 624  
Located in  
Gov't Lot 4  
SEVEN  
MILE  
LAKE  
Town of Three Lakes  
Oneida County, Wisconsin

NOTE Bearings are based on Vol 3 CSM Pages 624

MAP # L1907  
DATE FILED 11-22-02  
BY RLS  
DESCRIPTION FILED  
ONEIDA CO SURVEYOR S OFFICE



Gov't Lot 3  
Gov't Lot 4

-1-  
Vol 3, CSM  
Page 624

-2-  
Vol 3, CSM  
Page 624

( N 00 02 00 E 627.00 )

( S 00 02 00 W 597.69 )


**-SURVEY CERTIFICATE AND WAIVER-**

Pursuant to Chapter A-E 7 of the Wisconsin Administrative Code Eagle Landmark Surveying Inc is required to meet certain Minimum Standards for Property Surveys as specified in Sections 7 01 through 7 07 of this code Our client has agreed to exclude certain surveying work from these requirements as allowed in Chapter A-E 7 01 (2)

The requirements of Chapter A-E 7 of the Wisconsin Administrative Code's Minimum Standards for Property Surveys which have been waived are listed below

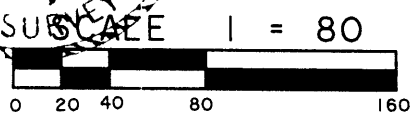
- Field measurements and angles as described in (A-E 7 06)
- Legal description prepared for this property (A-E 7 04)
- Monuments marking all property corners (A-E 7 03 & 7 07)
- Tie to a Public Land Survey System Corner (A-E 7 04)

I hereby certify that to the best of my knowledge and belief I have complied with the remaining requirements of Chapter A-E 7 of the Wisconsin Administrative Code Minimum Standards for Property Surveys



DATED THIS 16TH DAY OF OCTOBER 2002

*[Signature]*  
JAMES L WILL RLS #1410



**- LEGEND -**

- 1 IRON PIPE FOUND IN PLACE
- ( ) BEARING AND DISTANCE OF RECORD
- ⊙ USFS IRON PIPE-BRASS CAP FOUND

EASEMENT ROAD

( 100.00 )  
( S 89 29 37 W 1347.56 )

Gov't Lot Line

33'  
33'

S1/16

1247.56

SE1/16

USFS

SURVEY FOR  
PAUL C OLANDER

Eagle Landmark Surveying, Inc  
5035 Highway 70 West  
EAGLE RIVER WI 54521

932 WOODLAND AVE  
MENASHA, WI 54952  
JOB # E2270

L1907

L1907

2007