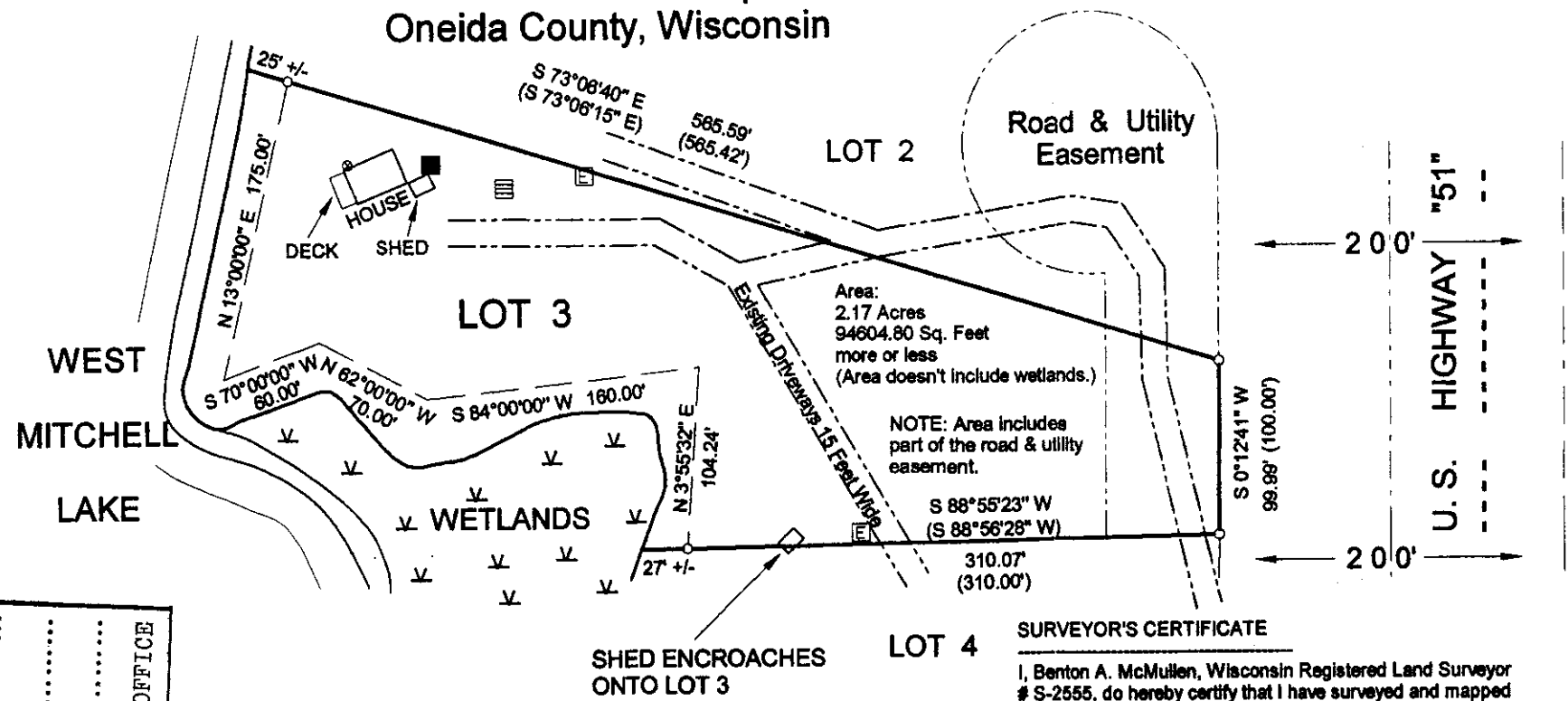
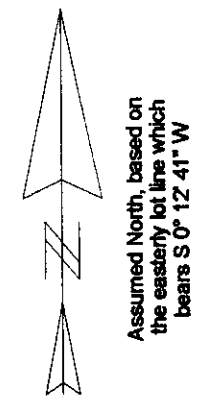
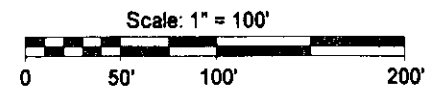


LOT 3
of
C.S.M. VOLUME 5, PAGE 1294
Part of
GOVERNMENT LOT 7
SECTION 35, TOWNSHIP 37 NORTH, RANGE 6 EAST
Cassian Township
Oneida County, Wisconsin

- LEGEND
- - 1" Iron Pipe Found
 - - Electric Box
 - - Septic Tank
 - ▨ - Septic Vent
 - ⊗ - Well
 - ∇ - Wetland
 - () - Recorded as values
- (NOTE: Iron pipe diameter is outside diameter)



MAP # **L 1937**
DATE FILED **4/13/03**
BY
DESCRIPTION FILED
ONEIDA CO. SURVEYOR'S OFFICE

NOTE: Flagged parcel lines with surveyor's tape are only a representation of the property line and should not be used as the actual property line.

SURVEYOR'S CERTIFICATE

I, Benton A. McMullen, Wisconsin Registered Land Surveyor # S-2555, do hereby certify that I have surveyed and mapped the property shown hereon, and that I have complied with the applicable requirements of the Wisconsin Administrative Code Section A-E 7, and that this map represents a true and accurate survey of said property to the best of my knowledge and belief.

This survey was performed under the order of:
James and Juday Rau

This survey is made for the use of the present owners of the property, and also those who purchase, mortgage, or guarantee the title thereto within one year from date hereof.

Registered Land Surveyor # S-2555

Date: **4/24/03**

MCMULLEN & ASSOCIATES, INC.
9832 Bolger Lake Road
Minocqua, Wisconsin 54548
(715) 356-3011

Drafted By: Dwight A. Miesbauer