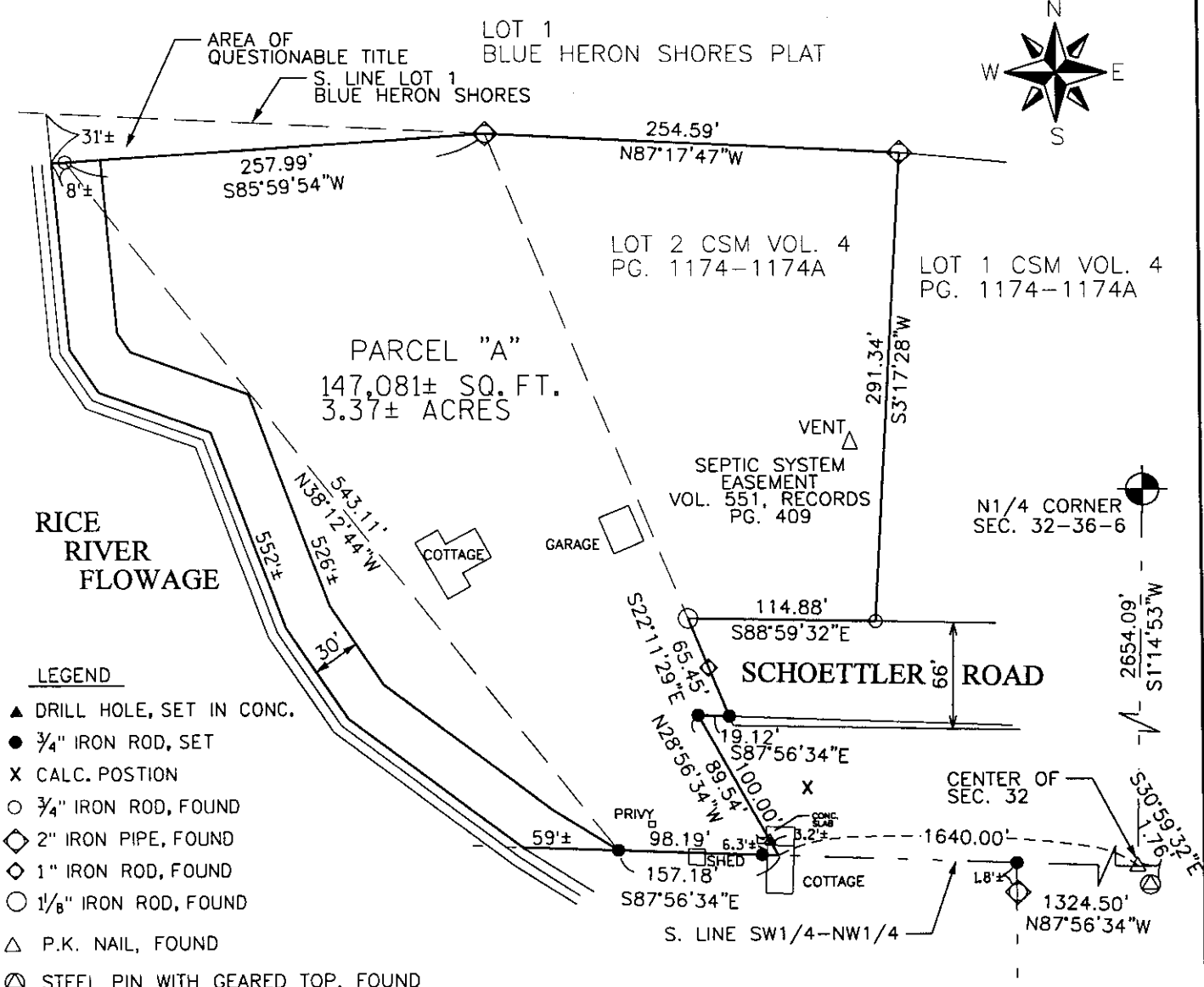


# PLAT OF SURVEY

LANDS BEING PART OF THE SW1/4 OF THE  
NW1/4, SECTION 32, T36N, R6E,  
TOWN OF NOKOMIS, ONEIDA COUNTY, WISCONSIN

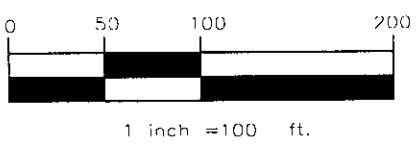
BEING DESCRIBED IN VOL. 612 OF RECORDS ON PAGE 566  
IN ONEIDA COUNTY REGISTER OF DEEDS (ATTACHED)



### LEGEND


- ▲ DRILL HOLE, SET IN CONC.
- 3/4" IRON ROD, SET
- X CALC. POSITION
- 3/4" IRON ROD, FOUND
- ◇ 2" IRON PIPE, FOUND
- ◇ 1" IRON ROD, FOUND
- 1/8" IRON ROD, FOUND
- △ P.K. NAIL, FOUND
- ⊙ STEEL PIN WITH GEARED TOP, FOUND

### GRAPHIC SCALE



CENTER/SEC NOTE:  
FOUND & USED PK NAIL THAT AGREED WITH PLAT OF SURVEY BY LESTER SCHMOT, DATED 2 APRIL 90, FILED B-2092, AND ALSO WITH COUNTY PLAT OF BLUE HERON SHORES, DATED 6-18-96. ALSO FOUND STEEL GEAR PIN AS SET AND TIED BY WILLIAM ROHDE DATED NOV. 16, 2004

NOTE:  
THERE IS A 30 FOOT STRIP OF LAND ABOVE THE HIGH WATER MARK THAT IS OWNED BY WISCONSIN VALLEY IMPROVEMENT COMPANY. COMPUTED AREAS DO NOT INCLUDE THESE LANDS.



L2148

L2148