

MAP # L 2564A

DATE FILED FEB 17 2009

BY *A.H.*

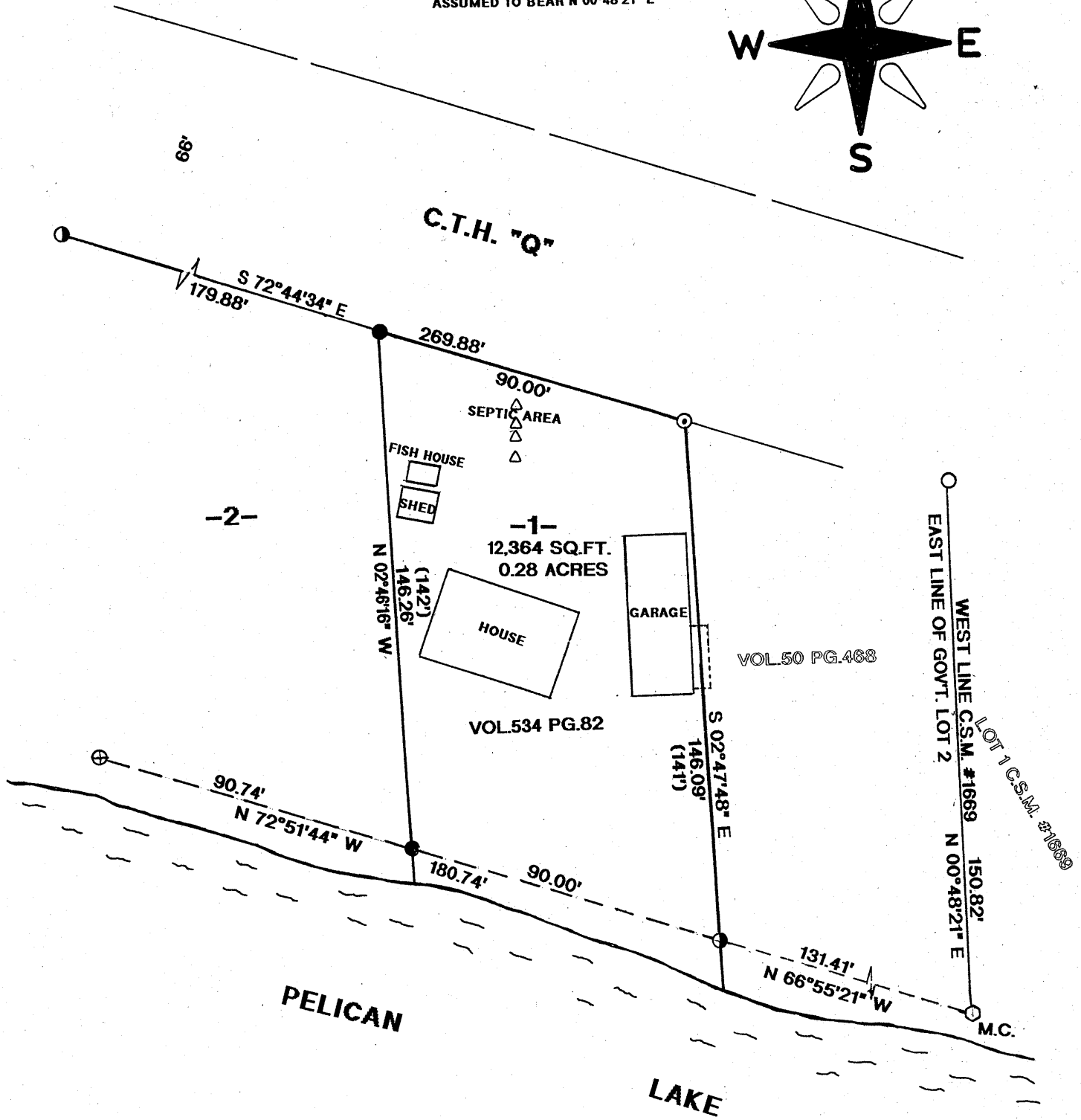
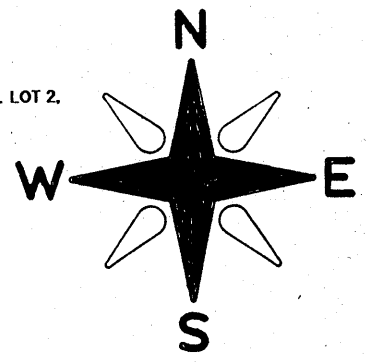
DESCRIPTION FILED *yes*

ONEIDA CO. SURVEYOR'S OFFICE

# LOT 1 OF THE UNRECORDED PLAT OF SILVER SAND SHORES, LOCATED IN GOV'T. LOT 2, SECTION 11, T35N, R10E, TOWN OF ENTERPRISE, ONEIDA COUNTY, WI.

## PLAT OF SURVEY

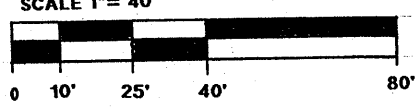
BEARINGS REFERENCED TO THE EAST LINE OF GOV'T. LOT 2,  
ASSUMED TO BEAR N 00°48'21" E



### LEGEND:

- FOUND 1" IRON PIPE
- ⊙ FOUND 1 1/4" IRON PIPE
- ⊙ FOUND 1 1/4" WELL POINT
- ⊕ FOUND 2" IRON PIPE
- FOUND 3" X 3" CONCRETE MONUMENT
- SET 1" X 18" IRON PIPE
- ( ) RECORDED AS

SCALE 1" = 40'



GENISOT & ASSOCIATES, INC.

L 2564A 11097

## DESCRIPTION

A parcel of land located in G.L. 2, Section 11, T 35 N, R 10 E, Town of Enterprise, Oneida County, Wisconsin described as follows: Commencing at the southwest corner of Lot 1, Oneida County Certified Survey Map # 1669, thence N 66°55'21" W a distance of 131.41' to an iron pipe on the northerly shore of Pelican Lake and point of beginning, thence along a meander line of Pelican Lake N 72°51'44" W a distance of 90.00' to an iron pipe and end of the meander line, thence leaving said shore line N 02°46'16" W a distance of 146.26' to an iron pipe on the southerly right of way line of C.T.H. 'Q', thence along said right of way line S 72°44'34" E a distance of 90.00' to an iron pipe, thence leaving said right of way line S 02°47'48" E a distance of 146.09' to the point of beginning.

Including those lands lying between the above described meander line and the normal high water mark of Pelican Lake.

Parcel contains 12,364 sq. ft.

Subject to easements, restrictions, reservations and right of way of record or in use.

I, William E. Bandow, hereby certify that I have surveyed the above parcel of land under the direction of Dennis Walker, that the map is a true and correct representation of the lands surveyed to the best of my knowledge and belief, that I have provided a description of the parcel and that I have complied with the provisions of AE-7 of the Wisconsin Administrative Code.



*William E. Bandow* 12-31-08  
 William E. Bandow Date