

12586

12586

U.S. PUBLIC LAND SURVEY MONUMENT RECORD


Note: This form is intended and designed to fulfill all requirements of the Wisconsin Administrative Code, Chapter A-E 7.08 U.S. Public Land Monument Record (3)(a)(b)(c)(d)(e)(f)(g)(h)(i). An additional sheet may be added if necessary to conform with said requirements.

(a) CORNER LOCATION:

Southeast corner of Section 21
Township 37 North
Range 6 East
Town of Cassian
County of Oneida

O. C. COORDINATES

North: 177980.478
East: 181380.106
Control Station: O. C. 284
Latitude: 45° 42' 24.35612" N
Longitude: 89° 42' 57.62592" W
Datum: NAD - 83 (91)
Method: Direct RTK - GPS



SECTION 21

(b) HISTORY OF ORIGINAL CORNER ESTABLISHMENT

Original Surveyor:

Original B.T.'S

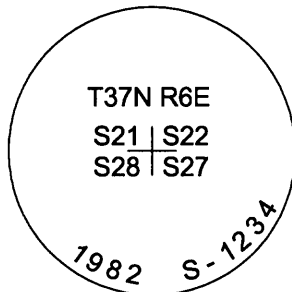
Date of Survey: Commenced
Completed

(f)(g)(h) DESCRIPTION OF MONUMENT FOUND AT THIS CORNER AND IF IT WAS ACCEPTED, STATE ALL EVIDENCE (MATERIAL, TESTIMONIAL, OCCUPATIONAL, PLATS, RECORDS, OTHER MONUMENTS) USED AS A BASIS FOR ESTABLISHING LOCATION. IF NOT ACCEPTED OF IF NOTHING WAS FOUND, STATE EVIDENCE USED AS BASIS FOR ESTABLISHING LOCATION. IF REESTABLISHED THROUGH LOST CORNER PROPORTIONATE METHODS, INDICATE ALL MONUMENTS, DISTANCES AND DIRECTIONS USED TO ESTABLISH. INDICATE TYPE OF MONUMENT AND SIGN POST FOUND OR SET.

We recover the corner monument as described in my U.S. Public Land Survey Monument Record dated December 29, 1982. This monument record has been prepared for the purpose of filing Oneida County Coordinates on this corner, which we have measured based on Direct RTK - GPS methods.


(c)(d)(e) PLAN VIEW OF CORNER WITH TIES TO AT LEAST 4 WITNESS MONUMENTS. IF IN DISAGREEMENT WITH PREVIOUSLY ESTABLISHED CORNER, SHOW THE DISTANCE BETWEEN THE TWO CORNERS AND ALSO INDICATE THE TIES TO THE DISPUTED CORNER.

MAP # 12586
DATE FILED 04/22/2009
BY J.A.B.
DESCRIPTION FILED
ONEIDA CO. SURVEYOR'S OFFICE



Recovered a capped 2.4' o.d. aluminum monument previously set by me as described in that U.S. Public Land Survey Monument Record dated December 29, 1982, and approved by the Oneida County Surveyor on the 27th day of April, 1984.

(i) I, JAMES D. REIN, REGISTERED LAND SURVEYOR NO. S-1234 HEREBY CERTIFY THAT THE CORNER LOCATION ON THIS RECORD WAS DETERMINED BY ME OR UNDER MY DIRECTION AND CONTROL AND THAT THIS U.S. PUBLIC LAND SURVEY MONUMENT RECORD IS CORRECT AND COMPLETE TO THE BEST OF MY KNOWLEDGE AND BELIEF.



[Handwritten Signature]
SIGNATURE

April 8th, 2009
DATE

12586

INDEX NO. 12586