

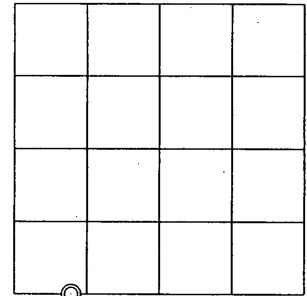
COUNTY COORDINATE SURVEY MONUMENT RECORD

(a) CORNER LOCATION:

West M.C. on south line of Section 15
Township 38 North
Range 7 East
Town Lake Tomahawk
County of Oneida

O. C. COORDINATES

North: 215041.1661
East: 213968.3644
Control Station: O. C. 269
Latitude: 45°47'50.32754" N
Longitude: 89°37'00.22707" W
Datum: NAD - 83 (91)
Method: Direct RTK - GPS




W. Meander Cor.
SECTION 15

THIS MONUMENT RECORD HAS BEEN PREPARED FOR THE PURPOSE OF REFERENCING THE CORNER POSITION TO THE ONEIDA COUNTY COORDINATE SYSTEM USING GPS METHODS. PROVIDE DESCRIPTION OF THE CORNER MONUMENT IN DETAIL.

April 18, 2009 - Recovered capped 2.4" o.d. aluminum monument extending 7" above ground level, near the easterly shore of South Two Lakes, as described in U.S. Public Land Survey Monument Record by Michael Romportl, RLS # 1624, dated July 10, 1987 and filed in the Oneida County Register of Deeds Office on August 2nd 1987.

MAP #	L 2589
DATE FILED	5/8/09
BY	<i>[Signature]</i>
DESCRIPTION FILED	
ONEIDA CO. SURVEYOR'S OFFICE	

I, JAMES D. REIN, REGISTERED LAND SURVEYOR NO. S-1234
HEREBY CERTIFY THAT THE CORNER LOCATION ON THIS RECORD
WAS DETERMINED BY ME OR UNDER MY DIRECTION AND CONTROL
AND THE INFORMATION SHOWN HEREON IS CORRECT AND COMPLETE
TO THE BEST OF MY KNOWLEDGE AND BELIEF.



[Handwritten Signature]
SIGNATURE

May 5, 2009
DATE

CORNER I.D. GRID NO. 3807150033

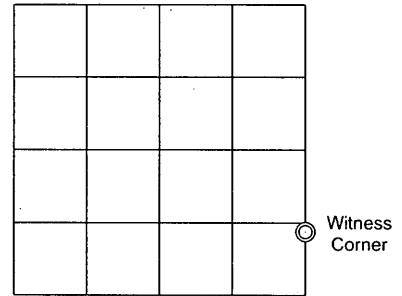
COUNTY COORDINATE SURVEY MONUMENT RECORD

(a) CORNER LOCATION:

Wit. to the southeast corner of Section 16
Township 38 North
Range 7 East
Town of Lake Tomahawk
County of Oneida

O. C. COORDINATES

North: 216155.3935
East: 212973.3341
Control Station: O. C. 269
Latitude: 45°47'50.32754" N
Longitude: 89°37'00.22707" W
Datum: NAD - 83 (91)
Method: Offset trav - RTK - GPS control



SECTION 16

THIS MONUMENT RECORD HAS BEEN PREPARED FOR THE PURPOSE OF REFERENCING THE CORNER POSITION TO THE ONEIDA COUNTY COORDINATE SYSTEM USING GPS METHODS. PROVIDE DESCRIPTION OF THE CORNER MONUMENT IN DETAIL.

April 18, 2009 - Recovered a brass capped 2.4" o.d. iron pipe painted red, extending 12" above ground level and referenced by bearing trees as shown on a map of survey by Marvin E. Seymour, RLS #1412, for the Wisconsin Department of Natural Resources, dated December 3, 1987 and filed as C575 in the Oneida County Surveyor's Office.

I, JAMES D. REIN, REGISTERED LAND SURVEYOR NO. S-1234
HEREBY CERTIFY THAT THE CORNER LOCATION ON THIS RECORD
WAS DETERMINED BY ME OR UNDER MY DIRECTION AND CONTROL
AND THE INFORMATION SHOWN HEREON IS CORRECT AND COMPLETE
TO THE BEST OF MY KNOWLEDGE AND BELIEF.

James D. Rein
SIGNATURE
May 6, 2009
DATE



CORNER I.D. GRID NO. 3807160900

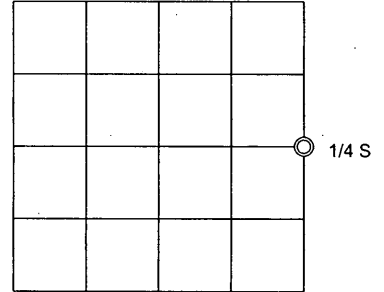
COUNTY COORDINATE SURVEY MONUMENT RECORD

(a) CORNER LOCATION:

East 1/4 corner of Section 16
Township 38 North
Range 7 East
Town of Lake Tomahawk
County of Oneida

O. C. COORDINATES

North: 217591.4861
East: 213041.2639
Control Station: O. C. 269
Latitude: 45°47'50.32754" N
Longitude: 89°37'00.22707" W
Datum: NAD - 83 (91)
Method: Direct RTK - GPS




SECTION 16

THIS MONUMENT RECORD HAS BEEN PREPARED FOR THE PURPOSE OF REFERENCING THE CORNER POSITION TO THE ONEIDA COUNTY COORDINATE SYSTEM USING GPS METHODS. PROVIDE DESCRIPTION OF THE CORNER MONUMENT IN DETAIL.

April 18, 2009 - Recovered a Wisconsin Conservation Department brass capped 2.4" dia. iron pipe extending 33 inches above ground level, as described in U.S. Public Land Survey Monument Record by Marvin E. Seymour, RLS #1412, dated December 3, 1987 and filed in the Oneida County Register of Deeds Office on December 4, 1987.

I, JAMES D. REIN, REGISTERED LAND SURVEYOR NO. S-1234
HEREBY CERTIFY THAT THE CORNER LOCATION ON THIS RECORD
WAS DETERMINED BY ME OR UNDER MY DIRECTION AND CONTROL
AND THE INFORMATION SHOWN HEREON IS CORRECT AND COMPLETE
TO THE BEST OF MY KNOWLEDGE AND BELIEF.



[Handwritten Signature]

May 5, 2009
DATE

SIGNATURE

CORNER I.D. GRID NO. 3807162000

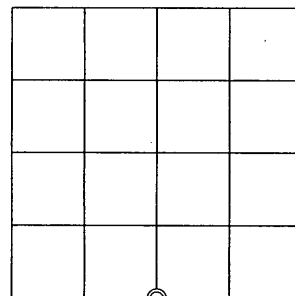
COUNTY COORDINATE SURVEY MONUMENT RECORD

(a) CORNER LOCATION:

South 1/4 corner of Section 15
Township 38 North
Range 7 East
Town Lake Tomahawk
County of Oneida

O. C. COORDINATES

North: 215088.7480
East: 215660.9877
Control Station: O. C. 269
Latitude: 45°47'50.32754" N
Longitude: 89°37'00.22707" W
Datum: NAD - 83 (91)
Method: Direct RTK - GPS




1/4 S

SECTION 15

THIS MONUMENT RECORD HAS BEEN PREPARED FOR THE PURPOSE OF REFERENCING THE CORNER POSITION TO THE ONEIDA COUNTY COORDINATE SYSTEM USING GPS METHODS. PROVIDE DESCRIPTION OF THE CORNER MONUMENT IN DETAIL.

April 18, 2009 - Recovered capped 2.4" o.d. aluminum monument extending 3 inches above ground level as described in that U.S. Public Land Survey Monument Record by Michael Romportl, RLS # 1624, dated July 10, 1987 and filed in the Oneida County Register of Deeds Office on August 21, 1987.

I, JAMES D. REIN, REGISTERED LAND SURVEYOR NO. S-1234
HEREBY CERTIFY THAT THE CORNER LOCATION ON THIS RECORD
WAS DETERMINED BY ME OR UNDER MY DIRECTION AND CONTROL
AND THE INFORMATION SHOWN HEREON IS CORRECT AND COMPLETE
TO THE BEST OF MY KNOWLEDGE AND BELIEF.



CORNER I.D. GRID NO. 3807150020

[Handwritten Signature]
SIGNATURE
May 5th, 2009
DATE