
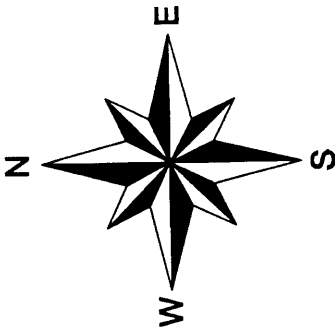


PART OF THE SOUTH LINE OF
LOT 41 OF C.S.M. NO. 614
 BEING PART OF
GOVERNMENT LOT 7
SECTION 20, T 39 N, R 9 E
 TOWN OF SUGAR CAMP
 ONEIDA COUNTY, WISCONSIN

RECORD BEARINGS



LEGEND

- 1" DIA. IRON PIPE SET
- ⊕ 3/4" DIA. IRON ROD FOUND
- ⊙ 1-1/4" DIA. IRON ROD FOUND
- ⊗ 1" DIA. IRON PIPE FOUND
- () BEARING OR DISTANCE OF RECORD

LOT 41


C.S.M. NO. 614

○ S87°39'53"E
 381.87'
 (382.11')

○ N90°00'00"E
 270.00'

DOC. #385783

DOC. #497009



I hereby certify that I have surveyed the property line shown hereon; that this map represents an accurate survey of said property line to the best of my knowledge and belief; and that I have complied with the applicable requirements of the Wisconsin Administrative Code Section A-E 7.

**Favorite
Anderson
&
Maines**
 SURVEYING, S.C.
 5230 HWY 70 WEST - EAGLE RIVER, WI 54521
 PHONE: (715) 479-2570 - FAX: (715) 479-7274

SURVEY FOR:
 GORDON HESSELBERG
 7998 BOARDWALK DRIVE
 EAGLE RIVER, WI 54521

MAP NO. 2009051
 DATE: 08/28/09
 DWN BY: JDA

SAND

LAKE

(N05°07.20"W)
 N04°36'25"W
 114.00'
 (114.22')

MAP #
 DATE FILED 9-30-09
 BY P.D.
 DESCRIPTION FILED
 ONEIDA CO. SURVEYOR'S OFFICE