

SURVEY LANDMARK PRESERVATION RECORD

It is the primary purpose of this record to preserve the location of any survey landmark subject to disturbance, removal or to be rendered inaccessible, as provided by Section 59.74(2), Perpetuation of Landmarks, Wisconsin Revised Statutes.

County: <b>ONEIDA</b>	City, Village, Town: <b>MINOCQUA</b>	Section: <b>27</b>	Township: <b>38 NORTH</b>	Range: <b>5 EAST</b>
--------------------------	---	-----------------------	------------------------------	-------------------------

Described survey landmark found or reset and origin if known, such as being a 1/16 corner, called for in a deed or shown on a record land survey map or plat; also note location by Gov't. Lot, 1/4-1/4 section or other PLSS subdivisional tract.

Southeast Section Corner - Section 27, T38N, R5E - See U.S.P.L.S Monument Record dated June 13, 1989 for previous information.

Oneida County Coordinates

North: 204540.1465

East: 155024.8490

Control Station: Oneida - #206

Latitude: 45° 45' 23.77331" N

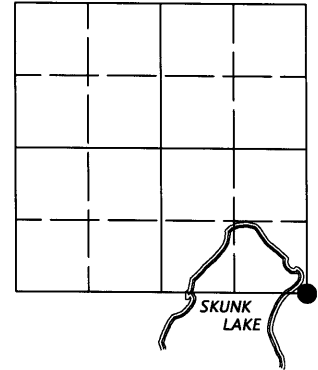
Longitude: 89° 50' 35.03977" W

Datum: NAD - 83 (1991)

Method: Real Time Kinematic - Post Processed - Averaged


Show approximate location of survey landmark on this Section diagram:

SECTION 27




Plan view of survey landmark location with bearing and distance ties to a minimum of four(4) described witness or reference monuments of concrete, natural stone, metal, live bearing trees or equivalent material and/or by described GPS method and precession.

See U.S.P.L.S Monument Record dated June 13, 1989 for previous information.



Seal:



PROFESSIONAL LAND SURVEYOR CERTIFICATE:

This survey landmark is being referenced for the express purpose of location preservation and is not intended as an attestation of the legal significance and/or positional accuracy thereof.

Therefore, this survey landmark location should be further evaluated and verified for any future land surveying or related usage purposes.

I, James D. Rein, Professional Land Surveyor No. S-1234, hereby certify that I am duly licensed in the State of Wisconsin; that the location of this survey landmark was referenced by me or under my direct supervision and/or control; and that the information shown is true and correct to the best of my knowledge and belief.

Signed: [signature] Date: 12/15/09