

# LAND PRESERVATION RECORD

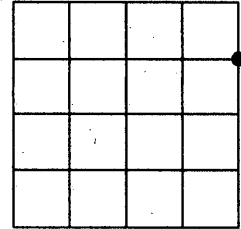
IT IS THE PURPOSE OF THIS RECORD TO PRESERVE THE LOCATION OF A SURVEY OR LAND CORNER MONUMENT THAT MAY BE DISTURBED, REMOVED OR INACCESSIBLE DUE TO ROAD CONSTRUCTION OR OTHER ACTIVITY.

<u>COUNTY:</u> ONEIDA	<u>CITY, VILLAGE, TOWN:</u> NOKOMIS	<u>SECTION:</u> 32	<u>TOWN:</u> 36	<u>RANGE:</u> 06
--------------------------	--	-----------------------	--------------------	---------------------

DESCRIBE WHAT WAS FOUND, IT'S LOCATION AND ORIGIN. IF KNOWN, DESCRIBE IF THE MONUMENT FOUND IS A 1/16 CORNER OR OTHER SUBDIVISIONAL CORNER; A MONUMENT CALLED FOR IN A DEED; A MONUMENT SHOWN ON A SURVEY MAPS OR PLAT, ETC., AND IN WHAT GOV'T LOT, 1/4-1/4 SECTION OR SUBDIVISION THE MONUMENT IS LOCATED.

APPROXIMATE LOCATION WITHIN SECTION

360632 30 00




SECTION 32

FOUND NORTH 1/16 ON EAST LINE OF SECTION 32-36-06 (SE CORNER, NE/NE) MARKED BY A PK NAIL INSET IN A 2" IRON PIPE, 3 INCHES BELOW THE SURFACE OF THE ROAD.

1. PIPE FOUND BY WINCENSTEN, 1962, SHOWN ON SURVEY MAP No. B680.
2. PIPE FOUND BY HOGLUND, 2004, SHOWN ON SURVEY MAP No. A1433

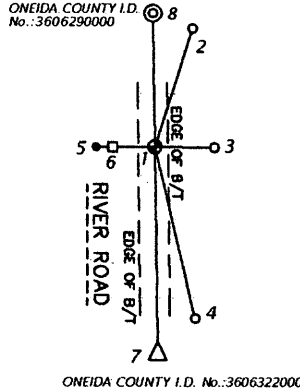
PLAN VIEW OF LANDMARK MONUMENT LOCATION WITH BEARING AND DISTANCE TIES TO A MINIMUM OF FOUR DESCRIBED WITNESS OR REFERENCE MONUMENTS OF CONCRETE, NATURAL STONE, METAL, LIVE BEARING TREES OR EQUIVALENT MATERIAL OR INDICATE DATUM AND COORDINATES IF TIES OUT USING GPS. INDICATE TYPE OF MONUMENT RESET.



NOT TO SCALE

BEARINGS BASED ON THE WEST LINE IF THE NE/SE OF SECTION 19-39-10 AND ONEIDA COUNTY GPS INFORMATION ACCEPTED AS: N 00°38'44" E.

- 1: FD PK NAIL IN 2" IRON PIPE 3" BELOW ROAD SURFACE
- 2: FOUND 1 1/4" I.P., N 17°44'48" E 104.17'
- 3: FOUND 1 1/4" I.P., S 89°04'58" E 33.15'
- 4: FOUND 1 1/4" I.P., N 13°11'29" E 154.59'
- 5: FOUND 3/4" IRON ROD, S 89°51'09" W 32.90'
- 6: SET PK NAIL IN WOOD POST S 89°51'09" W, 23.62'
- 7: FOUND PK NAIL, SEE USPLSS TIE SHEET, S 00°48'48" E, 1322.78'
- 8: FOUND ALUMINUM ONIEDA COUNTY MONUMENT, SEE USPLSS TIES SHEET, N 00°48'03" W, 1322.52'



MAP # **L2748**

DATE FILED 12/13/10

BY RA

DESCRIPTION FILED .....

ONEIDA CO. SURVEYOR'S OFFICE



**PROFESSIONAL LAND SURVEYOR CERTIFICATE:**

THIS LAND CORNER WAS REFERENCED OUT IN ADVANCE OF ROAD CONSTRUCTION OR OTHER ACTIVITY AS AN ACT OF PRESERVING SURVEY EVIDENCE OR MONUMENTS. THIS CORNER HAS NOT BEEN TESTED FOR ITS ACCURACY DURING THE COURSE OF THIS PRESERVATION. IT IS RECOMMENDED THAT THOSE USING THE CORNER POSITION EVALUATE AND VERIFY IT PRIOR TO USE IN A SURVEY OR OTHER USE.

I HEREBY CERTIFY THAT I AM A DULY LICENSED PROFESSIONAL LAND SURVEYOR IN THE STATE OF WISCONSIN; THAT THE LOCATION OF THIS SURVEY OR LAND CORNER WAS REFERENCED BY ME OR UNDER MY DIRECT SUPERVISION AND CONTROL AND THAT THE INFORMATION SHOWN ON THIS RECORD IS TRUE AND CORRECT TO THE BEST OF MY KNOWLEDGE AND BELIEF.

*Anthony R. Jones*  
 ANTHONY R. JONES, R.L.S. No. S-2508

12-9-2010  
 DATE