



The north and east line of the  
**East Half**  
 of the  
**SE 1/4 of the SE 1/4**  
**SECTION 12, T37N, R6E**

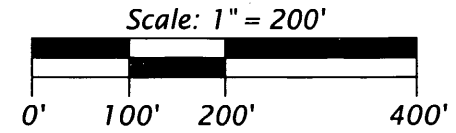
Town of Cassian  
 Oneida County, Wisconsin

**SURVEYOR'S CERTIFICATE**

I, James D. Rein, Registered Land Surveyor No. S-1234, hereby certify that I have surveyed the property shown hereon; that this map represents an accurate survey of said property to the best of my knowledge and belief; that I have performed this survey by order of Jim Puchter; and that I have complied with the requirements of Wisconsin Administrative Code A-E 7.



**WILDERNESS SURVEYING, INC.**  
  
 Registered Land Surveyor No. S-1234  
 Dated this 31st day of October, 2012



Corner monuments are as noted.  
 Monument sizes are outside diameter dimension.

**NOTE:** See Map No. 03-244-m, by Wilderness Surveying, Inc., dated January 28, 2004, for previous boundary survey information.

Bearings Oneida County Grid,  
 based on GPS survey data,  
 referenced to the east line  
 of the SE 1/4, Section 12,  
 bearing S 00°14'48"E

<b>WILDERNESS SURVEYING, INC.</b> Post Office Box 1111 - 8793 Earls Court Minocqua, Wisconsin 54548 Tel. (715) 356-5100 www.wildernesssurveying.com	Map No. 12-111 File No. 16-12-376 Drafted by: J. Dick
---	---

MAP # **L 2894**

DATE FILED *11-9-12*.....

BY *JB*.....

DESCRIPTION FILED .....

ONEIDA CO. SURVEYOR'S OFFICE