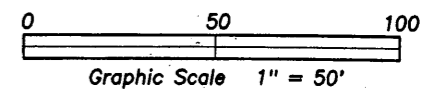



**LOT 1**  
of the recorded plat of  
**FOREST GREEN I**  
located in part of  
**Government Lot 3**  
**Section 1, T39N, R4E**  
**Minocqua Township**  
**Oneida County, Wisconsin**

- 1 -  
Parcel No. MI-5078  
Document No. 453980  
+-0.91 acres  
-improvements not shown-

RECORD BEARINGS ASSUMED

LEGEND:  
⊕ 1-1/4" diameter iron pipe found  
● 2" diameter iron pipe found  
( ) bearing and/or distance per the recorded plat thereof



**SURVEYOR'S NOTE:**  
Pursuant to Chapter A-E 7 of the Wisconsin Administrative Code, the client or his/her representative has waived the requirement of "Measurements"; Chapter A-E 7.06.


- 2 -

MAP # L 2911  
DATE FILED 4-16-13  
BY JB  
DESCRIPTION FILED  
ONEIDA CO. SURVEYOR'S OFFICE

**SURVEYOR'S CERTIFICATE:**  
I, David A. Konopacky, hereby certify that I have surveyed the parcel of land shown hereon; that this map represents an accurate survey of said lands to the best of my knowledge and belief; and that I have complied with the applicable requirements of the Wisconsin Administrative Code Section A-E 7.

David A. Konopacky  
Registered Land Surveyor No. 2566

9-25-12  
Date



**Richard & Helen Day**  
8865 Bo-Di-Lac Road  
Minocqua, WI 54548

Map Scale: 1" = 50' Date: 09/25/12 Drafted by: DAK  
Project No. 5175 NORTHWOODS SURVEYING  
P.O. BOX 1002, LAND O'LAKES, WISCONSIN 54540