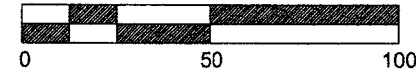


Lot 2 of CSM in Volume 15 on Page 3517  
 which is part of  
**GOVERNMENT LOT 2**  
**SECTION 1, TOWNSHIP 39 NORTH, RANGE 4 EAST**  
**Town of Minocqua**  
**Oneida County, Wisconsin**

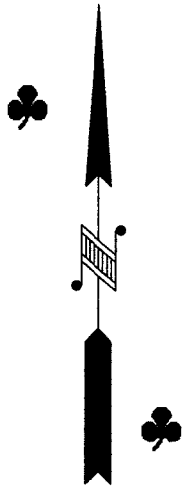
Scale: 1" = 50'



**NOTES**

- 1) IRON PIPE DIAMETERS GIVEN ARE OUTSIDE DIAMETERS.
- 2) IT IS NOT THE INTENT OF THIS SURVEY MAP TO SHOW ALL EASEMENTS.
- 3) THERE WERE NO BUILDINGS ON THIS PROPERTY WHEN THE FIELD SURVEY WAS PERFORMED.

- LEGEND**
- - 1.050" Iron Pipe Found
  - ⊙ - Utility Pole
  - ⊕ - Electric Box
  - (...) - Recorded as values



**MAGNETIC NORTH**  
 Based on the northerly  
 line of the lot which bears  
 North 61° 04' 26" East

*O.H.W.M. (Ordinary High Water Mark)*  
*(for reference only)*  
 O.H.W.M. IS APPROXIMATE

ANY LAND BELOW THE O.H.W.M. OF A  
 LAKE OR NAVIGABLE STREAM IS SUBJECT  
 TO THE PUBLIC TRUST IN NAVIGABLE  
 WATERS THAT IS ESTABLISHED UNDER  
 ARTICLE IX, SECTION 1 OF THE STATE  
 CONSTITUTION.

**SURVEYOR'S CERTIFICATE**

I, Benton A. McMullen, Wisconsin Professional Land Surveyor # S-2555, do hereby certify that I have surveyed and mapped the property shown hereon, and that I have complied with the applicable requirement of the Wisconsin Administrative Code Chapter A-E 7, and that this map represents a true and accurate survey of said property to the best of my knowledge and belief.

This survey was performed under the order of: Tom Vogel


*BUCKSKIN*  
*LAKE*

-Lot 1-

-Lot 2-

-Lot 3-

FIELD SURVEY WORK  
 COMPLETED ON THE 30th  
 DAY OF June, 2017



PROFESSIONAL LAND SURVEYOR  
 BENTON A. MCMULLEN  
 NUMBER: S-2555

**MCMULLEN & ASSOCIATES, INCORPORATED**

"Your true north surveyors and soil testers"  
 PO BOX 51, MINOCQUA, WISCONSIN 54548  
 TELEPHONE (715) 356-3011

DRAFTED BY: Benton A. McMullen

DATE: October 3, 2017

SCALE: 1" = 50'

JOB NBR: 216034

SHEET 1 OF 1 SHEETS