
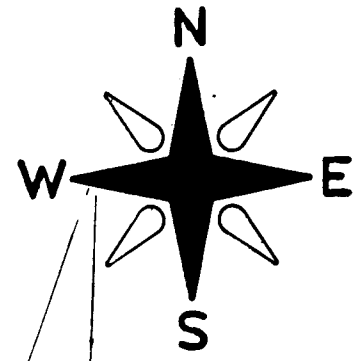
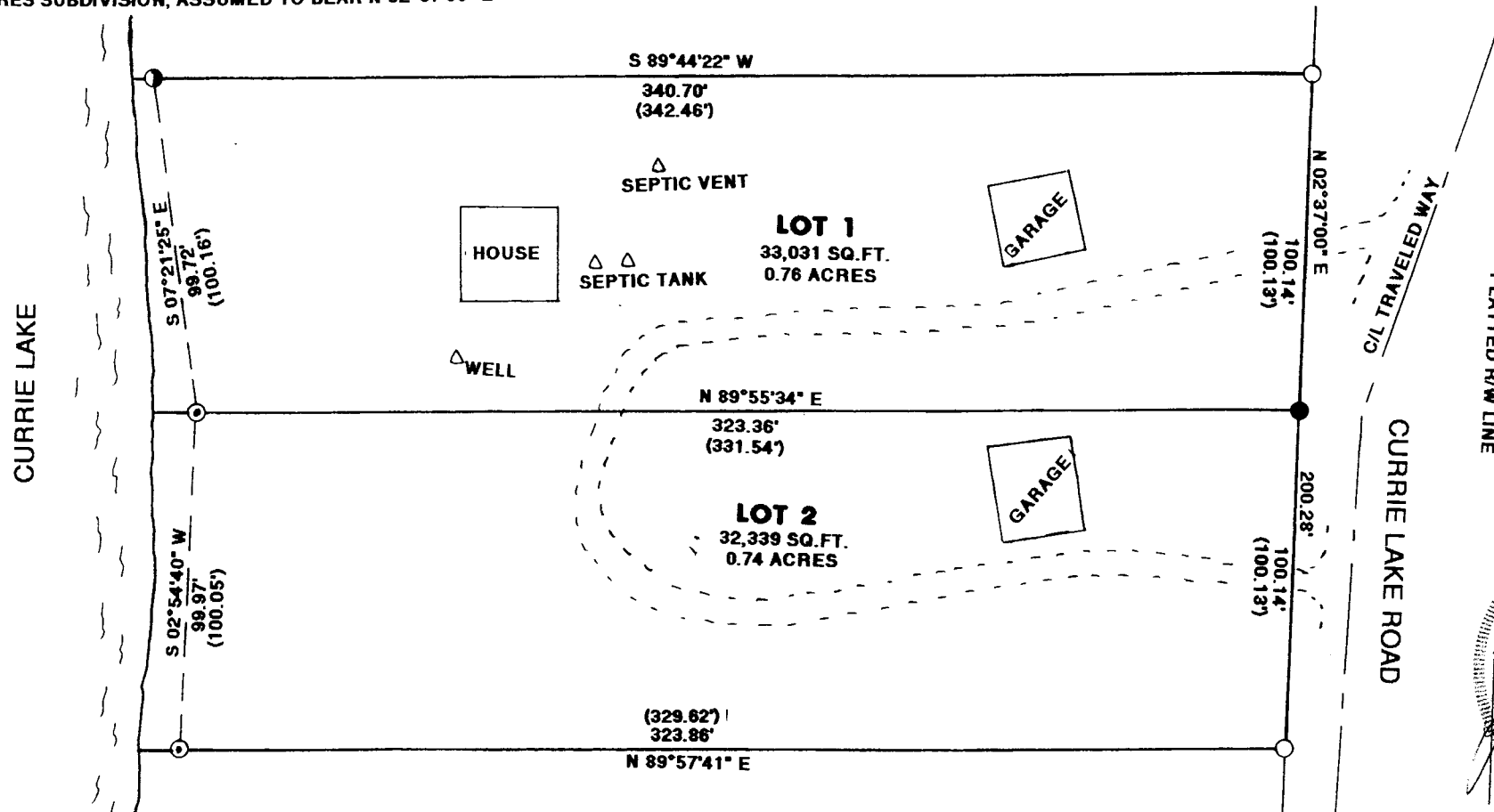


MAP # L 3197 ✓
DATE FILED 2-27-2019
BY SC
DEGREE
ONEIDA CO. SURVEYOR'S OFFICE

PLAT OF SURVEY

LOTS 1 & 2 OF OSCAR'S ACRES SUBDIVISION
 LOCATED IN PART OF GOV'T. LOT 2, SECTION 13, T37N, R6E,
 TOWN OF CASSIAN, ONEIDA COUNTY, WISCONSIN

BEARINGS REFERENCED TO THE EAST LINE OF LOTS 1 & 2,
 OSCAR'S ACRES SUBDIVISION, ASSUMED TO BEAR N 02°37'00" E



LEGEND:

- FOUND 1" IRON PIPE
- ⊙ FOUND 1 1/4" IRON PIPE
- FOUND 1 1/2" IRON PIPE
- SET 1 1/4" X 18" IRON PIPE
- () RECORDED AS

I JON W. BANDOW HEREBY CERTIFY THAT I HAVE SURVEYED THE ABOVE PARCELS OF LAND UNDER THE DIRECTION OF SARAH LITTLE AND THAT THIS MAP IS A TRUE AND CORRECT REPRESENTATION OF THE LANDS SURVEYED TO THE BEST OF MY KNOWLEDGE AND BELIEF, AND THAT I HAVE COMPLIED WITH A-E 7 OF THE WISCONSIN ADMINISTRATIVE CODE.

JOB #11499
 10/2/2018
 1" = 50'
 PAGE 1 OF 1

GENISOT & ASSOCIATES, INC.
 RHINELANDER, WISCONSIN