


# ONEIDA COUNTY PLAT OF SURVEY

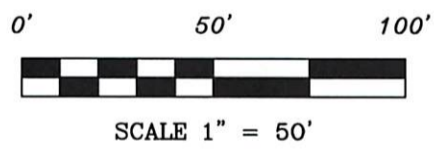
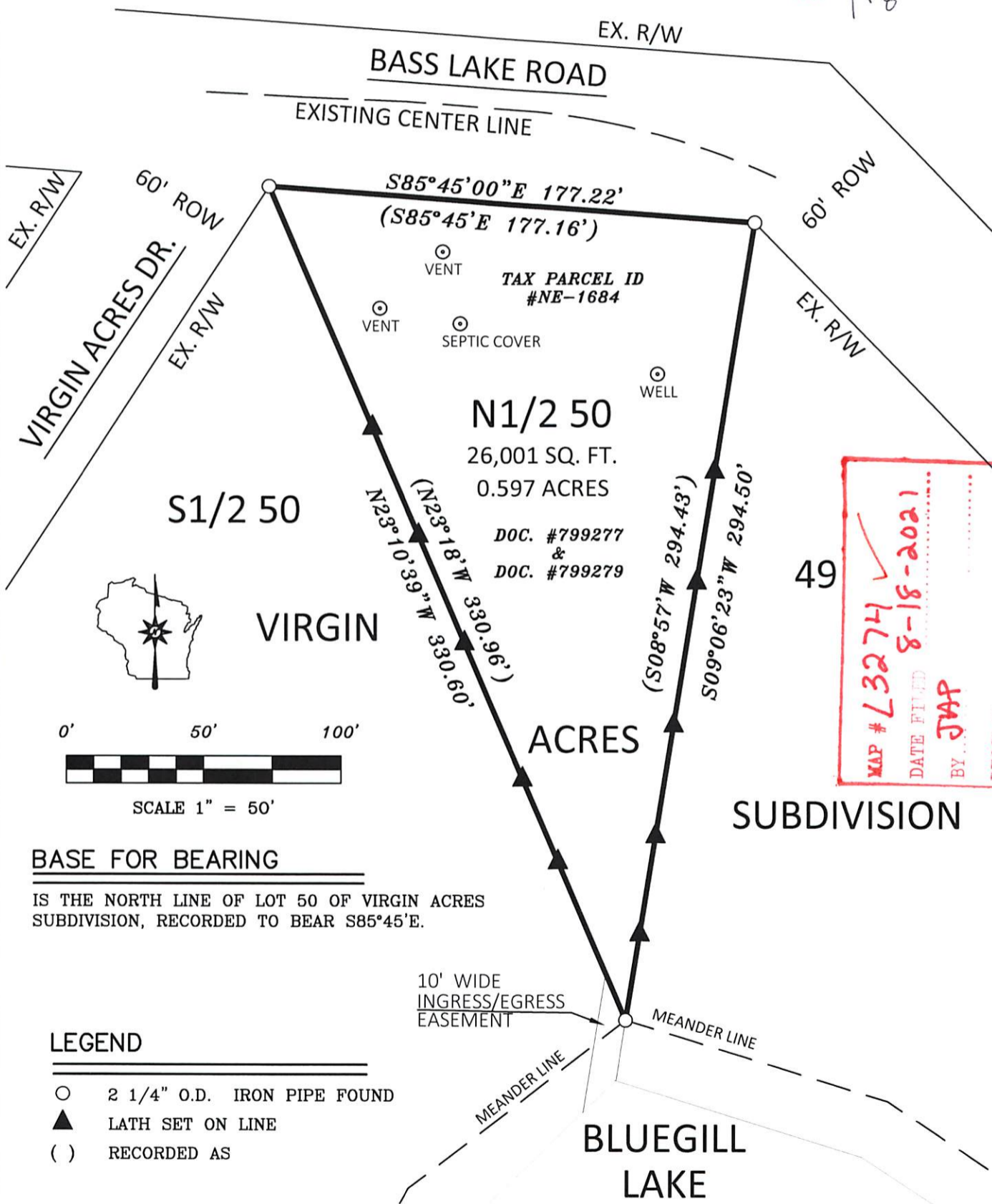
BEING THE NORTH 1/2 OF LOT 50, OF VIRGIN ACRES SUBDIVISION LOCATED IN THE SOUTHWEST 1/4 OF THE SOUTHEAST 1/4, SECTION 31, TOWNSHIP 39 NORTH, RANGE 8 EAST, TOWNSHIP OF NEWBOLD, ONEIDA COUNTY, WISCONSIN.

## SURVEYOR'S CERTIFICATE

THE PROPERTY AS SHOWN AND DESCRIBED ON THIS MAP WAS SURVEYED UNDER MY DIRECTION AND CONTROL ACCORDING TO THE WISCONSIN ADMINISTRATIVE CODE, CHAPTER AE-7 OF MINIMUM STANDARDS FOR PROPERTY SURVEYS AND IS A CORRECT REPRESENTATION OF SAID SURVEY, TO THE BEST OF MY KNOWLEDGE AND BELIEF.

DATED THIS 6TH DAY OF AUGUST, 2021.

  
AARON PARKS, PLS-2861



MAP # L3274 ✓  
DATE FILED 8-18-2021  
BY JAP  
ONEIDA CO. SURVEYOR'S OFFICE

## BASE FOR BEARING

IS THE NORTH LINE OF LOT 50 OF VIRGIN ACRES SUBDIVISION, RECORDED TO BEAR S85°45'E.

## LEGEND

- 2 1/4" O.D. IRON PIPE FOUND
- ▲ LATH SET ON LINE
- ( ) RECORDED AS

AGE OLD SURVEYING  
AARON PARKS RLS #2861  
(715) 340-3413

THIS INSTRUMENT WAS DRAFTED BY AARON PARKS

SHEET 1 OF 1 SHEETS