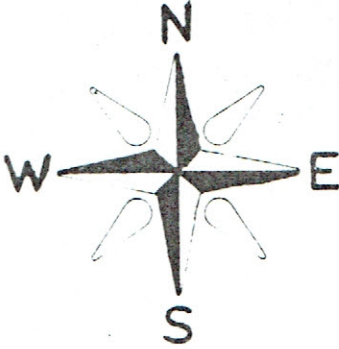


LOCATED IN PART OF THE NE1/4 OF THE SW1/4, SECTION 9, T37N, R7E, TOWN OF CASSIAN, ONEIDA COUNTY, WISCONSIN.

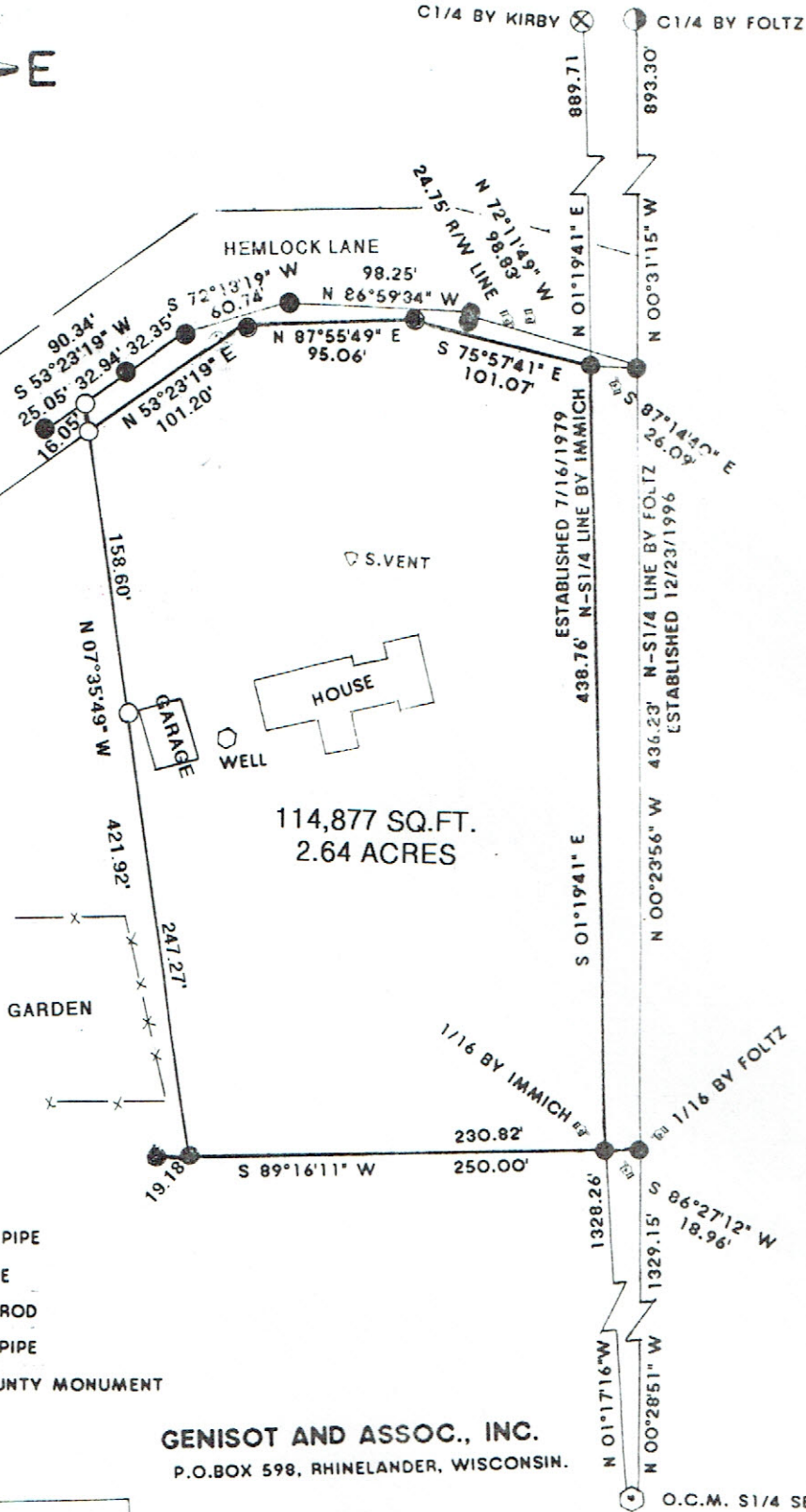
MAP # L3360
 DATE FILED: 8-1-2023
 BY: CH
 DESCRIPTION FILED: _____
 ONEIDA CO. SURVEYOR'S OFFICE



BEARINGS REFERENCED TO ONEIDA COUNTY COORDINATE SYSTEM



NOTE: WEST LINE ESTABLISHED BY MEDIATION AGREEMENT IN ONEIDA COUNTY CIRCUIT COURT CASE NO. 2022CV000112




I, RUSSELL F. BROWN, HEREBY CERTIFY THAT I HAVE SURVEYED THIS PARCEL OF LAND UNDER THE DIRECTION OF FRANK BURKHARDT AND THAT THIS SURVEY IS A TRUE AND CORRECT REPRESENTATION OF THE LANDS SURVEYED TO THE BEST OF MY KNOWLEDGE AND BELIEF, THAT I HAVE PROVIDED A DESCRIPTION OF THE PARCEL ON A SEPARATE SHEET AND I HAVE FULLY COMPLIED WITH AE 7 OF THE ADMINISTRATIVE CODE.

LEGEND:

- SET 1" X 18" IRON PIPE
- FOUND 1" IRON PIPE
- ⊙ FOUND 1.25" IRON ROD
- ⊗ FOUND 1.25" IRON PIPE
- ⊙ FOUND ONEIDA COUNTY MONUMENT

SCALE: 1" = 100'



GENISOT AND ASSOC., INC.
P.O. BOX 598, RHINELANDER, WISCONSIN.

JOB# 11,715 CLIENT: FRANK BURKHARDT

O.C.M. S1/4 SEC.9