

RECORD AND CERTIFICATION OF U.S. PUBLIC LAND SURVEY CONTROL STATION

E-D-716-72

State of Wisconsin / Onondaga County Surveyors Office

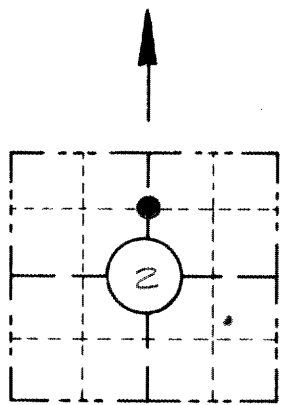
RECEIVED & FILED # L399

Date JUN 23 1963

By Jm

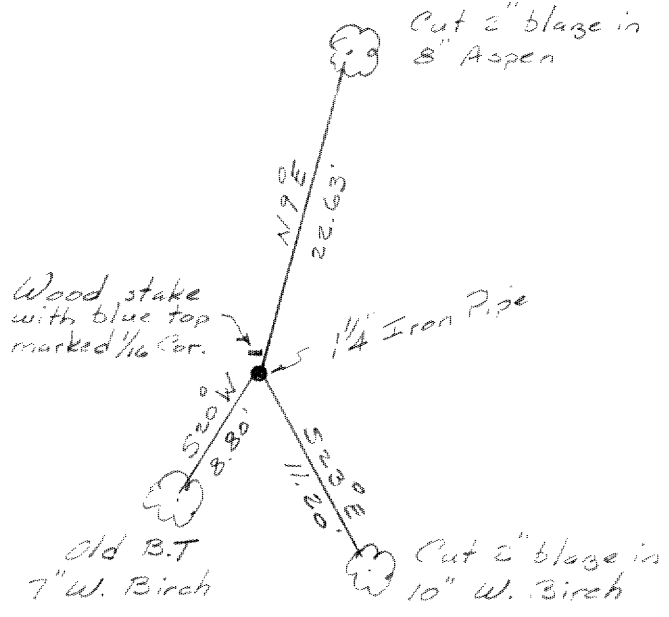
District <u>7</u>	Project I. D. <u>1173-0-04</u>	Located by <u>Eugene Dahl, Survey Crew Chief</u>		
Corner <u>N.E. Cor. 2</u> <u>S.E. 1/4 N.W. 1/4 SECTION</u>	Township <u>36 N</u>	Range (E,W) <u>6 E</u>	County <u>Onondaga</u>	
Wisconsin Coordinates CORNER	East (X) <u>2,075,811.55</u>	North (Y) <u>172,625.31</u>	Elevation (Z)	Zone <u>N.</u>
Control Station Name	East (X)	North (Y)	Elevation (Z)	Zone
Horizontal — <u>NORTH AMERICAN, 1927</u>		CONTROL DATUM Vertical — <u>MEAN SEA LEVEL, 1929 ADJUSTMENT</u>		
Horizontal — <u>2ND</u> Order		SURVEY CONTROL Vertical — _____ Order		

SKETCH



LOCATION SKETCH


(Location of landmark indicated by "X")



I hereby certify that on the 8 day of May 1974, that I did locate the above corner which was evidenced by a 1/4" Iron Pipe; I further certify that to perpetuate the location of such corner I did, at the exact location thereof, ~~place a permanent marker consisting of~~ leave the 1/4" Iron Pipe intact.; I further certify that I did establish 2 references or witness monuments consisting of an 8" Aspen and a 10" W. Birch

located as shown above;

Note: All work done by Eugene Dahl under the supervision of:



SEAL

Signature Registered Land Surveyor <u>William H. Scherer</u>	Registration No. <u>S-866</u>	Title <u>Survey Supervisor</u>
---	----------------------------------	-----------------------------------

N.E. COR. S.E. 1/4 NW 1/4 SECTION 2 TOWN 36 N RANGE 6 E