

RECORD AND CERTIFICATION OF U.S. PUBLIC LAND SURVEY CONTROL STATION

E-D-716-72

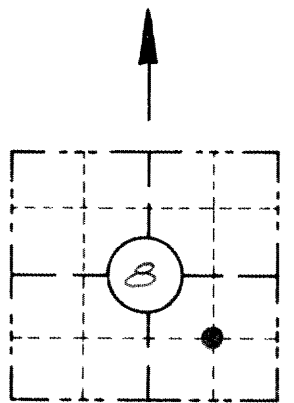
State of Wisconsin Department of Transportation

RECEIVED & FILED # L445
 Oneida County Surveyor's Office
 Date Nov 27 1973
 by M

District <u>7</u>	Project I. D. <u>1593-0-00</u>	Recovered Located by <u>EUGENE DAHL</u>			SURVEY CREW CHIEF DIVISION OF HIGHWAYS	
Corner <u>S.E. 1/16</u>	<u>8</u> SECTION	Township <u>36 N</u>	Range (E,W) <u>9 E</u>	County <u>ONEIDA</u>		
Wisconsin Coordinates CORNER		East (X) <u>2,155,654.89</u>	North (Y) <u>165,404.01</u>	Elevation (Z)	Zone <u>N.</u>	
Control Station Name		East (X)	North (Y)	Elevation (Z)	Zone	
Horizontal — <u>NORTH AMERICAN, 1927</u>			CONTROL DATUM	Vertical — <u>MEAN SEA LEVEL, 1929 ADJUSTMENT</u>		
Horizontal — <u>2ND</u> Order			SURVEY CONTROL	Vertical — _____ Order		

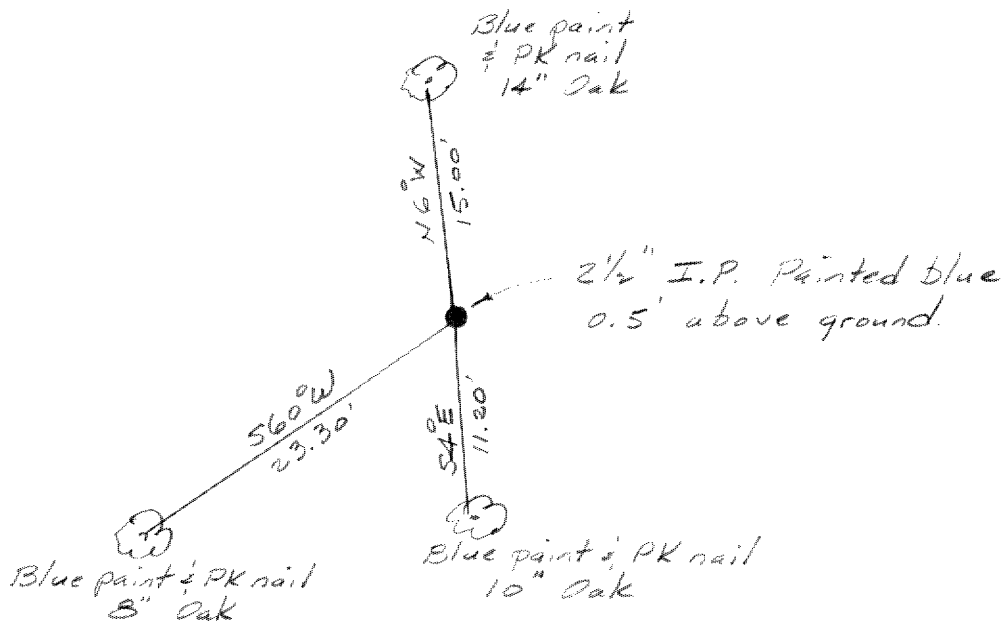
SKETCH

Note: All references by others.



LOCATION SKETCH

(Location of landmark indicated by "X")




I hereby certify that ⁱⁿ on the _____ day of December 1973, that I did locate the above corner which was evidenced by a 2 1/2" Iron Pipe, painted blue, 0.5' above ground; I further certify that to perpetuate the location of such corner I did, at the exact location thereof, ~~place a permanent marker consisting of~~ leave the 2 1/2" Iron Pipe intact.

_____ ; I further certify that I did establish 0 references or witness monuments consisting of _____

located as shown above:

Note: This work done by Eugene Dahl under the supervision of:



SEAL

Signature Registered Land Surveyor <u>William H. Scherer</u>	Registration No. <u>S--866</u>	Title <u>Survey Supervisor</u>
---	-----------------------------------	-----------------------------------

CORNER
S.E. 1/16
SECTION
8
TOWN
36 N
RANGE
9 E