

RECORD AND CERTIFICATION OF U.S. PUBLIC LAND SURVEY CONTROL STATION

E-D-716-72

State of Wisconsin / Department of Transportation

RECEIVED & FILED # L450

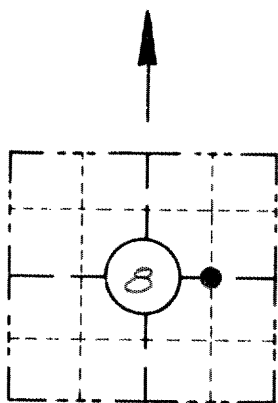
Oneida County Surveyor's Office

Date: 12/27/73

By: M

District <u>7</u>	Project I. D. <u>1593-0-00</u>	Recovered Located by <u>EUGENE DAHL</u>			SURVEY <u>0832 Area</u> # <u>CHIEF</u>	
Corner <u>C.E. 1/16</u>	<u>8</u> SECTION	Township <u>36 N</u>	Range (E,W) <u>9 E</u>	County <u>ONEIDA</u>		
Wisconsin Coordinates CORNER		East (X) <u>2,155,594.33</u>	North (Y) <u>166,731.93</u>	Elevation (Z)	Zone <u>N</u>	
Control Station Name		East (X)	North (Y)	Elevation (Z)	Zone	
Horizontal — <u>NORTH AMERICAN, 1927</u>			CONTROL DATUM	Vertical — <u>MEAN SEA LEVEL, 1929 ADJUSTMENT</u>		
Horizontal — <u>2ND</u> Order			SURVEY CONTROL	Vertical — _____ Order		

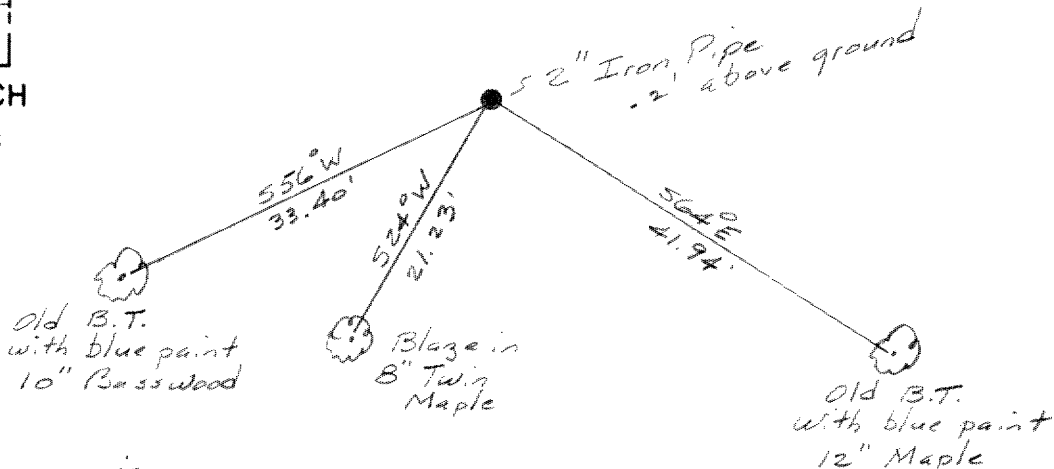
SKETCH



LOCATION SKETCH

(Location of landmark indicated by "X")


Note: Corner & B.T.'s described in notes by F.R. Wincentzen, Oneida Co. Surveyor, dated July 1970 as follows:
E. 1/16 Cor on E.-W. 1/4 line - Iron Pipe
B.T.'s Basswood 6, 558°W., 33.7'
Maple 8, 570°E., 42'



I hereby certify that on the 27 day of December 1973, that I did locate the above corner which was evidenced by a 2" Iron Pipe .2' above ground; I further certify that to perpetuate the location of such corner I did, at the exact location thereof, ~~place a permanent marker consisting of~~ leave the 2" Iron Pipe intact.; I further certify that I did establish 1 reference ~~or witness monuments~~ consisting of an 8" Twig Maple

located as shown above:

Note: This work done by Eugene Dahl under the supervision of:



Signature Registered Land Surveyor <u>William H. Scherer</u>	Registration No. <u>S-- 866</u>	Title <u>Survey Supervisor</u>
---	------------------------------------	-----------------------------------

CORNER
SECTION 8
TOWN 36 N
RANGE 9 E