

RECORD AND CERTIFICATION OF U.S. PUBLIC LAND SURVEY CONTROL STATION

E-D-716-72

State of Wisconsin / Department of Transportation

RECEIVED & FILED # L462

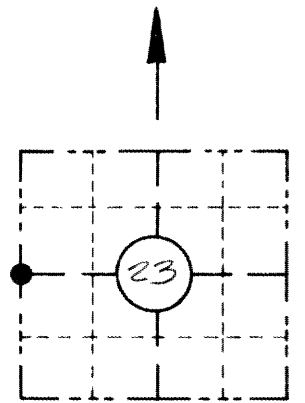
Oneida County Surveyor's Office

Date... JUN 27 1986

By... WM

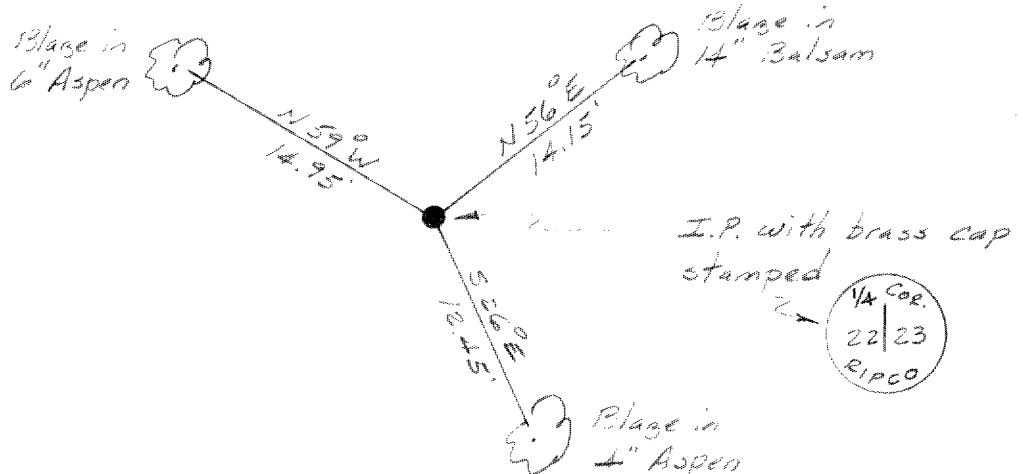
District <u>7</u>	Project I. D. <u>1593-0-00</u>	Recovered Located by <u>EUGENE DAHL</u>		SURVEY CREW CHIEF DIN. STON. OF HIGHWAYS	
Corner <u>W. 1/4</u>	<u>23</u> SECTION	Township <u>36 N</u>	Range (E,W) <u>9 E.</u>	County <u>ONEIDA</u>	
Wisconsin Coordinates CORNER	East (X) <u>2,167,734.98</u>	North (Y) <u>156,494.13</u>	Elevation (Z)	Zone <u>N.</u>	
Control Station Name	East (X)	North (Y)	Elevation (Z)	Zone	
Horizontal — <u>NORTH AMERICAN, 1927</u>		CONTROL DATUM Vertical — <u>MEAN SEA LEVEL, 1929 ADJUSTMENT</u>			
Horizontal — <u>2ND</u> Order		SURVEY CONTROL		Vertical — _____ Order	

SKETCH



LOCATION SKETCH


(Location of landmark indicated by "X")



I hereby certify that on the 30th day of November 1973, that I did locate the above corner which was evidenced by an Iron Pipe with brass cap; I further certify that to perpetuate the location of such corner I did, at the exact location thereof, ~~place a permanent marker consisting of~~ leave the Iron Pipe and brass cap intact.; I further certify that I did establish 3 references ~~or witness monuments~~ consisting of a 6" Aspen, a 4" Aspen and a 14" Balsam.

located as shown above:

Note: All work done by Eugene Dahl under the supervision of:



SEAL

Signature Registered Land Surveyor <u>William H. Scherer</u>	Registration No. <u>S-- 866</u>	Title <u>Survey Supervisor</u>
---	------------------------------------	-----------------------------------

CORNER
W. 1/4
SECTION
23
TOWN
36 N
RANGE
9 E