

L602

WILDERNESS SURVEYING, INC.

P. O. Box 660
MINOCQUA, WISCONSIN 54548
(715) 356-5100

JOB DONALD VINGER

No. 87-68 L602

SHEET NO. 1

RECEIVED & FILED #

CALCULATED BY JDR

On the DATE 7/18/87 Office

CHECKED BY JAMES D. REIN

DATE 7/18/87

SCALE 1" = 40'


OCT. 23 1987

By: JDR

OCS Area #

TOMAHAWK LAKE

PROPOSED FILL
PART OF
GOVT LOT 2
SECTION 4, T38N, R7E
LAKE TOMAHAWK TWP
ONEIDA COUNTY, WIS.


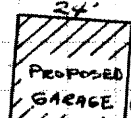


James D. Rein
JAMES D. REIN
REG. LAND SURVEYOR, S-1234

(BUILDINGS NOT SHOWN)

1 1/4" I.P. FOUND

PARKING



EASEMENT

ROAD

NOTE: THIS PLAN HAS BEEN PREPARED AT THE CLIENTS REQUEST FOR PURPOSE OF SHOWING EXISTING ROAD LOCATION. CLIENT WAIVES ALL OF THE SURVEY REQUIREMENTS OF WIS. ACIM. CODE A-E 7.

84.5 REC.

85.0 REC.

MEAS. 167.65

1 1/4" I.P. FOUND

1 1/2" I.P. FOUND

SOUTH TO ROBIN RD.

L602

L602