

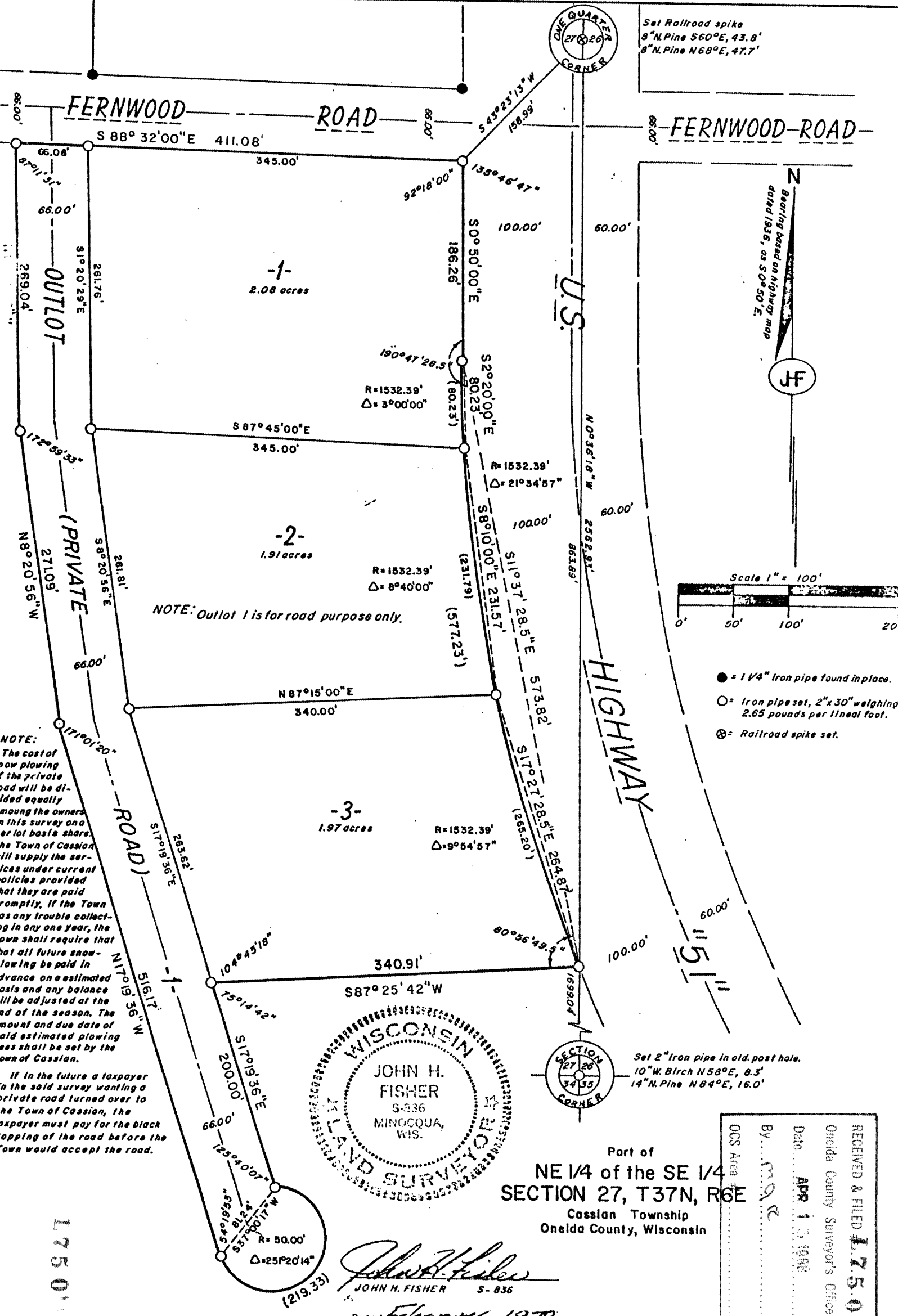
Certified Survey Date: March 2, 1979

John H. Fisher
Administrator

Rec. # 1873 \$31.00 in Fee

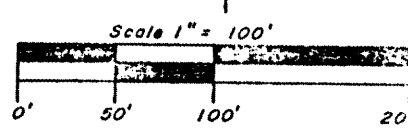
This map is not recorded, we found it in John Vanney's File. See next page for other info on the 1/4 COR

1750



Set Railroad spike
8" N. Pine S60°E, 43.8'
8" N. Pine N68°E, 47.7'

Bearing based on highway map dated 1936, as S0°50'E




- = 1 1/4" Iron pipe found in place.
- = Iron pipe set, 2"x30" weighing 2.65 pounds per lined foot.
- ⊗ = Railroad spike set.

NOTE:
The cost of now plowing of the private road will be divided equally among the owners in this survey on a per lot basis share. The Town of Cassian will supply the services under current policies provided that they are paid promptly. If the Town as any trouble collecting in any one year, the town shall require that that all future snowplowing be paid in advance on an estimated basis and any balance will be adjusted at the end of the season. The amount and due date of said estimated plowing fees shall be set by the town of Cassian.

If in the future a taxpayer in the said survey wanting a private road turned over to the Town of Cassian, the taxpayer must pay for the black toping of the road before the town would accept the road.

NOTE: Outlot 1 is for road purpose only.



Set 2" Iron pipe in old post hole.
10"W. Birch N58°E, 8.3'
14"N. Pine N84°E, 16.0'

Part of
NE 1/4 of the SE 1/4
SECTION 27, T37N, R6E
Cassian Township
Oneida County, Wisconsin

John H. Fisher
JOHN H. FISHER S-836

Dated February 6, 1979

RECEIVED & FILED 1750
Oneida County Surveyor's Office
Date: APR 1 1979
By: MARC
OCS Area #

1750

STATE OF WISCONSIN,

Oncida County, } as

Town of Cassian

At a regular meeting of the Town Board

of said Town of Cassian

in said Town, on the 21 day

of March

1924, the following application to lay out

a highway on Section 26-37-6 in said Town, was presented, to-wit:

To the Supervisors of the Town of Cassian in Oncida County, Wis.

We, the undersigned, 13 freeholders, and applicants for homesteads under

the laws of the United States, occupying the same, residing in said Town of Cassian

do hereby make application to you to lay out

a highway in said town as follows:

Beginning at S W corner of S 24 1/4 of T 7 N 1/4 of Sec 26-37-6 and run north on sec line one mile

This is from Fernwood Rd North one mile

Dated at Harschaw this 12 day of March 1924

Signed John P Lawson

Wm H. Walters

Frank Lornis

Mrs Anna Hendrickson

L. L. Jenson

Hans Junker

Earl Prentich

E. C. Farris

G. M. Anderson

J. H. Johnson

E. T. Russell

After due consideration it was ordered that the Town Board meet at Fernwood School House on the 10 day of May 1924 at 10 o'clock A. M., to decide upon such application.

And it was also ordered that notice of the meeting of the Town Board to decide upon such application be posted according to law, and the parties interested served with the proper copies of such notice, which such notice was duly posted and served, as per the following affidavit:

Survey of Highway in Town of
Garrison In Township 37-6 East
Commencing at the 1/4 sec corner between
sections 26 & 27 Thence west ^{North} ^R $3^{\circ} 8'$
on 1/4 line 20 chains
Commencing again at said 1/4 corner
Thence East on 1/4 line in sec 26
37-6 45 chains.

Dated this 8th day of Aug 1922

J. E. Smith
Surveyor

This is describing Fernwood Road
From Hwy 51 west 1/4 mile &
also East of Hwy 51 about 1/2 mile

Jim, I was able
to find this info
in town Rd. records
which indicates
the road was on
the 1/4 line. I'll
keep looking for more
info.

-Mike Romport
County Surveyor

STATE OF WISCONSIN.

Oneida COUNTY, ss

TOWN OF Cassian

At a regular meeting of the Town Board of

said town at Cassian in said town, on the 26th day of

June 1906, the following application to Lay out

a highway on Section 22-27-37-6 in said town, was presented, to-wit:

To the Supervisors of the Town of Cassian in Oneida County:

We, the undersigned, 7 freeholders and applicants for homesteads under the laws of the United States, occupying the same, residing in said town of

do hereby make application to you to lay out

a highway in said town as follows:

Commencing at the 1/4 Post between Sec. 22 and 27, town 37 R 6 East running east 1/2 mile to the Section Post between Sections 22-23 and 27-26, Thence running South 1/2 mile to the 1/4 Post between ^{Sec. 27-26} from there running east on the 1/4 line in Section 26 or as near as practicable for to join the Storkham road

This is the Layout Order For the Fernwood Road East of Hwy 51

Dated at Cassian this 5th day of April 1906

Signed
A. H. Johnson
B. H. Bagley
J. H. Arviss
Chas. John Pönningsen
Chas. Steel
And. Olson

After due consideration it was ordered that the Town Board meet at A. H.

Johnson house on the 27th day of June 1906

at 12 o'clock P. M., to decide upon such application;

And it was also ordered that notice of the meeting of the Town Board to decide upon such application be posted according to law, and the parties interested served with the proper copies of such notice, which such notice was duly posted and served, as per the following affidavit:

1750

HIGHWAY NOTICE

Application having been on the 10 day of August 1936 duly
 made to the undersigned Supervisors of the Town of Cassida
 in the County of Oneida by a sufficient number of freeholders
 applicants for homesteads under the laws of the United States, occupying the same, residing in said Town, for a
 highway to be Relocated as follows:

Commencing two rods north of the $\frac{1}{4}$ sec. corner
 in the SE $\frac{1}{4}$ of sec. 25-37-6 thence West about 180
 rods two rods north of $\frac{1}{8}$ line thence west
 about 60 rods to $\frac{1}{8}$ corner between sec. 25-26
 thence N. N. to E + N. $\frac{1}{4}$ line thence N. on $\frac{1}{4}$ line
 to $\frac{1}{4}$ sec. corner between sec. 25-26-37-6
 and discontinue the other parts of said
 road not used

This is the relocation of Fernwood Rd
 to the Hwy 51

Notice is therefore hereby given that we, the undersigned Supervisors of said Town, will meet on the
22 day of August 1936 at 10 o'clock in the fore
 noon of that day, at the house of Raymond Dennis in said Town, and decide upon
 such application.

Dated at Cassida this 11 day of August 1936

Ira E. Smith
Raymond Dennis
Albert V. White
 Supervisors.

1750

Relocation of Hgy on sec. 25-26-37-6

STATE OF WISCONSIN,

Oueda County, ss.
Town of Cassian

At a Regular meeting of the Town Board

of said Town of Cassian in said Town, on the 10 day

of August 1936, the following application to relocate

a highway on Section 25-26 in said Town, was presented, to-wit:

To the Supervisors of the Town of Cassian in Oueda County, Wis.:

We, the undersigned, 8 freeholders, and applicants for homesteads under

the laws of the United States, occupying the same, residing in said Town of Cassian

do hereby make application to you to relocate

a highway in said town as follows:

Commencing two rods north of the $\frac{1}{16}$ Sec. corner in the SE. quarter of Sec. 25-37-6 thence west about 180 rods, two rods north of said line thence west on $\frac{1}{8}$ line about 60 rods to $\frac{1}{8}$ corner between Sec. 25-26 thence N. $\frac{1}{4}$ to East $\frac{1}{4}$ West $\frac{1}{4}$ line thence west on $\frac{1}{4}$ line to $\frac{1}{4}$ Sec. corner between Sec. 26-27-37-6 and division line of part of present road

Dated at Cassian this 10 day of Aug 1936

Signed

Ronald White
Byron C. Crofoot
Hanford Sparks
Fred Crandall

Ira White
J.P. Paulson
Elmer Titus
Clay Camp

After due consideration it was ordered that the Town Board meet at Raymond Kinnis

on the 22 day of August 1936
at 10 o'clock A.M., to decide upon such application.

And it was also ordered that notice of the meeting of the Town Board to decide upon such application be posted according to law, and the parties interested served with the proper copies of such notice, which such notice was duly posted and served, as per the following affidavit: