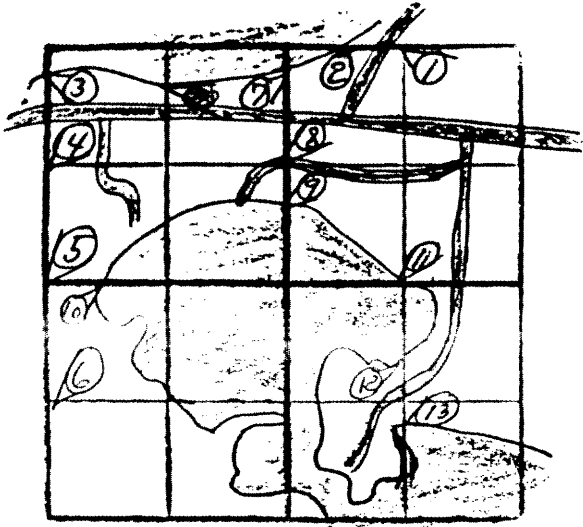


SEC. 9 - 39 - 7



① N¹/₄NE¹/₄ at 19.807 west of NE¹/₄
 & 8.013 east of MC lot 19 E. MH 8" N9°W -
 0.040 ch.; OR 11" N88°W - 0.275 ch.; BY 14" -
 N79°E - 0.360 ch. (Bennett 4/11/61)

Reset 4 1/16" corner (east of road) Old BT BW 18" N65°E 58.85'
 Now
 New BT^s MH 6" 57°E 17.45'
 OR 18" N28°E 22.80'

seymour 9-12-83


② Meander Co. - North line - East of Carroll at 8.013 west of N¹/₄ NE¹/₄ set acc. D.
 app for MC. BW 9" N22°W - 0.075 ch.; PW 7" S69°W - 0.220 ch.; PW 16" -
 S80°E - 1.200 ch. (Bennett 4/11/61)

See corner file

RECEIVED & FILED	1759
Florida County Surveyor's Office	
Date	7-7-11-11
By	
OCs Area #	

③ Meander Co. - West line - South of Carroll at 2.370 ch south of NW Co. in lake
 set acc. D. app. BW 7" S41°E - 0.320 ch.; BW 7" N76°W - 0.130 ch.; MS 8" S63°W
 0.575 ch. (Bennett 4/11/61) See corner file

W¹/₄ NW¹/₄ at 20.435 set 1" ip. OR 8" - N29°W - 0.560;
 R 9" - N49°E - 0.950 ch.; OR - S15°W - 0.710 ch. (Bernett 4/11/61)
 Reset 1/16 cor new BT^s PW 18" S55°E 63.25', MR 10" N23°E 10.32' Seymour 11/25/83



SW¹/₄ Sec 9 Detroit final o.g. cor. New BT. Point (at) 26 - N24°E - 0.082
 left corner of 39.945 each way (Dorr 12/3/07) Ground down off. & set w.c. p. 21.
 New B.T. PW 9" - N84°W - 0.500 ch.; PN 15" - N39°E - 0.800 ch. (Bernett 4/11/61)
 See corner file

W¹/₄ SW¹/₄ Set 1" ip. BT^s PW 17" N41°E 29.80', PW 18" S14°E 18.85'
 Seymour, 6/24/84


Meander cor - N/5¹/₄ line - south of Carroll at 3.217 south of N¹/₄ line
 set m.c. OR 12" - N78°E - 0.430 ch.; MS 10" - S45°W - 0.450 ch. (Bernett 4/11/61)

Sec 9-39-7

⑧ W 1/4 NE 1/4 at 20.305 set 1/16 Cor, 9.412 north of Clear hole & 17.088 south of Carroll. BY 6" - N59°E - 0.090 ch.; OR 13" - S29°E - 0.510 ch.; MH 9" - N43°W - 2.535 ch. (Bennett 4/1/61)

⑨ Meander Cor - N 1/2 1/4 line - North of Clear at 9.412 south of 1/16 Cor. set M.C. PN 8" - N61°W - 0.230 ch.; PN 9" - N79°E - 0.630 ch. (Bennett 4/1/61)

L7594



⑩ Meander Cor - E 1/2 1/4 line - West of Clear at 11.500 east of W 1/4 Cor. set M.C. PW 8" - S39°W - 0.255 ch.; PN 13" - N65°W - 0.560 ch. (Bennett 4/1/61)

⑪ N 1/4 SE 1/4 of MC at 19.907 west of E 1/4 Cor. set 1/16. PN 12" - N12°W - 3.300 ch.; PW 14" - N66°E - 2.090 ch. (Bennett 4/1/61)

⑫ Meander Cr - East 1/8 Line - North Side of Veer at 11.158 South
 set w.c.D. for M.C. PN 14" - S 69° W - 0.340 ch. ^{44.5}; PN 12" - N 88° E - 0.240 ^{44.5}
 OR 9" - S 28° E - 0.440 ch. _{29.0-3} (Bennett 4/11/61)

⑬ Meander Cr - East 1/8 Line - South Side of Point at 15.720 North of S 1/4 SE 1/4
 set w.c.D. for M.C. BY 6" - S 59° W - 16'; PW 18" - N 67° E - 65'; OR 10" _{42.9}
 S 78° E - 0.355 _{23.43} (Bennett 4/11/61)