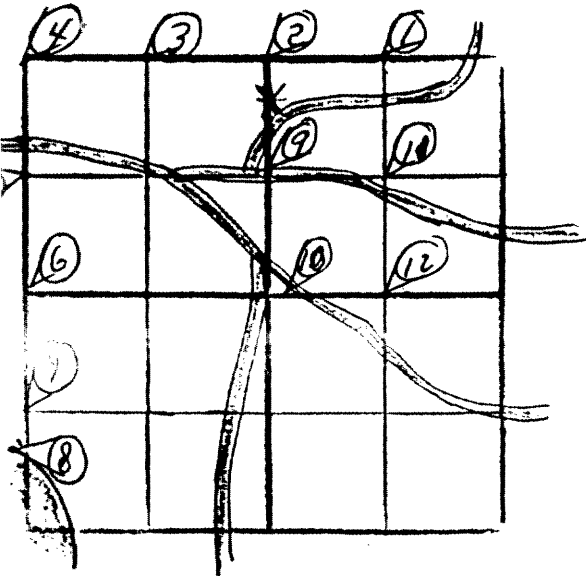


SEC. 14 - 39 - 12



① N<sup>1</sup>/<sub>4</sub> NE<sup>1</sup>/<sub>4</sub> lot 18 cor. Pw 8"-N10°W-  
 0.085 ch.; Pw 8"-S 45°W - 0.285 ch. (Vaughan  
 11/8/01)  
 at 20.094. Vaughns B.T. New B.T. Pw 4"-  
 S 24°W - 0.160 ch.; Pw 6"-N45°E - 0.320 ch;  
 Pw 5"-S 61°E - 0.160 ch (Bennett 4/12/61)  
 found 2" i.p. w/insert (in Vaughn's loc.)  
 BT<sup>s</sup> cor 12" N 54°W 3.2', Pw 10" N 45°E 11.15'  
 Pw 10" S 57°E 9.35', Pw 5" S 22°W 9.15'  
 Seymour 2/17/83

② N<sup>1</sup>/<sub>4</sub> Sec 10 at 40.48 west of NE Co. fld 1.21 north. North O.B.T.  
 is down, other lead. Set foot & made new B.T. Pw 18"-N31°E - 22 ch  
 (Vaughn 11/8/01) Found Vaughns B.T. a stp. & set W.C.D. pipe from it. New  
 B.T. Pw 6"-N60°W - 0.26 ch.; PN 13"-N13°W - 0.60 ch. ~~...~~  
 (Bennett 4/12/61) See corner file

17804

RECEIVED & FILED	L 760
Oneida County Surveyor's Office	
Date	APR 22 1988
By	[Signature]
OCS Area #	

③ N<sup>1</sup>/<sub>4</sub> NW<sup>1</sup>/<sub>4</sub> at 19.689 set 1/8 cor. Pw 9"-N75°W - 0.475 ch.; PN 12"  
 S 53°W - 0.880 ch. (Bennett 4/12/61)  
 Reset 1" i.p. old BT<sup>s</sup> now Pw 16" N 80°W 22.52'; PN 20" S 43°W 50.45'  
 Seymour, 6/15/84

④ NW cor. sec 10 Ground stp. of O.B.T. brick, marks ok.

2 BT. as per gone. Set post. New B.T. MH 7" - N 31° E - 0.120 ch.; Brick 9" - S 53° W - 0.330 ch. Found point of orig post. (Vaughn 11/8/01) ~~Brick~~ W.C.D. post. OR 10" - S 4° W - 0.135 ch.; MH 9" - N 13° E - 0.120 ch.; PW 20" - N 72° W - 2.405 ch.; MH 9" - S 65° E - 0.610 ch. (Bennett 4/12/61)  
Reset

⑤ W 1/4 NW 1/4 ~~No sign of org corner set 1/8 prop. 1/4 cor. at 39.62. New~~  
~~BT. Maple 9" - S 12° W - 0.435 ch.; Brick 10" - 9° W - 0.300 ch. (Vaughn 11/8/01)~~  
at 20.181 set 1/8 cor. OR 9" - N 64° W - 0.565 ch.; MH 5" - S 34° E - 0.250 ch.  
MS 8" - N 45° E - 0.560 ch. (Bennett 4/12/61)  
Reset 3/4" ip. old BT's now OR 18" N 64° W 26.60' (ctr) MS N 64° E 48.00'  
Seymour 6/14/84

⑥ W 1/4 sec 10 No sign of org. cor. ~~set~~ prop 1/4 cor. at 39.62. New BT.

Maple 9" - S 12° W - 0.435 ch.; Brick 10" - 9° W - 0.300 ch. (Vaughn 11/8/01)  
at 40.362 set W.C.D. file for new 1/4 cor. OR 10" - N 87° W - 0.765 ch.;  
MH 6" - N 46° E - 0.380 ch.; MH 6" - S 46° E - 0.500 ch. (Bennett 4/12/61)  
See corner file

⑦ W 1/4 SW 1/4 at 20.181 set 1/8 cor. PN 20" - N 70° E - 0.460 ch.; BY 20"

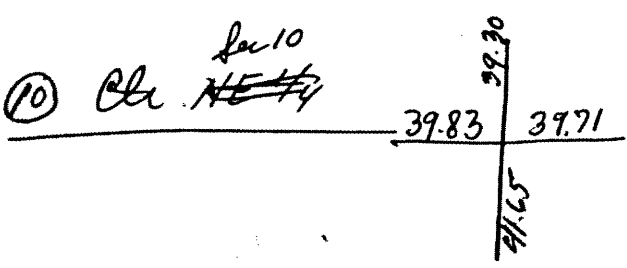
S 23° W - 0.615 ch. (Bennett 4/12/61)

Reset ip. new BT's BW 9" S 33° E 22.9', PW 12" N 87° E 34.9' Seymour 6/19/84

Sec 10-39-7

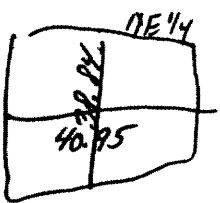
8) Meander Cr - West Line - North of Clear at 69.83 south of NW Cr.  
fell 33 east of MC. Bound O.B.T. PN down. Set post & make new B.T. PN 12"  
N 30° W - 0.070 ch. (Vaughn 11/8/01) at 70.724 south of NW Cr. set WCD post  
2oh 10" - S 25° W - 0.070 ch.; PN 8" - N 61° W - 0.300 ch. (Bennett 4/12/61)  
See meander file

9) W 1/4 NE 1/4 Set 18 Cr. PW (opp.) 38" - N 88° E - 0.260; PW (opp.) 18" - South  
0.515 ch. (Vaughn 11/8/01)



Set center of section. PW (opp.) 16" - S 84° E - 0.260  
PW (opp.) 18" - S 56° W - 0.345 ch. (Vaughn 11/8/01)

11) Clear ~~Sec 10~~ NE 1/4 Set ctr. of NE 1/4 (Vaughn 11/8/01)



RECEIVED & FILED 4760  
Onida County Surveyor's Office  
Date: APR 22 1998  
BY: 5271  
OCS Area #

(12) N<sup>1</sup>/<sub>4</sub> SE<sup>1</sup>/<sub>4</sub>