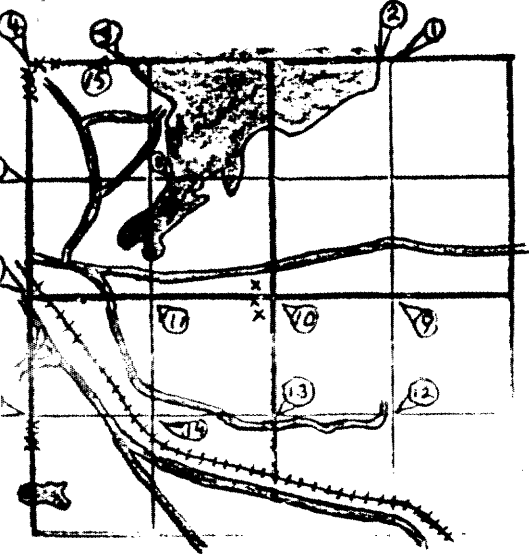


(1.683 west of orig. 4 C.)

238 N. R. 7 E. W.



① N 1/4 NE 1/4 At 19.859 set 1" Iron

Pipe. B.T.'s Or 10" S46°W 0.224 ch,
Mr 5" N73°W 0.461 ch. (Jlg, 1965)

found 2" iron pipe + BT's OR 12" S46°W 14.48',
MR 5" N73°W 30.34'
Seymour 11/6/80

② Meander Cor - North Line - East of Dorothy Lake

Orig. M.C. - ~~was set by J.A. (Seymour)~~

1 piece of Hall's concrete 6x6 post dug up
At 21.542 west of the NE Cor set 2" Brass Cap. ^{1st} Pipe
N88°E 0.170 (orig.), Sta. Pn 20" S46°E 0.100 ch. (orig) New B.T.'s
Mr 8" N36°E 0.342 ch. (Jlg 1965), Or 7" S47°E 0.233 ch. (Jlg 1965).

see corner file

RECEIVED & FILED #	4796
Orinda County Surveyor's Office	
Date	APR 22 1988
BY	571
OCS Area #	

4796

③ Meander Cor - North Line - West of Dorothy Lake At 63.761 west of the

NE Cor & 15.678⁵ east of the NW Cor. ^(measuring as if post straight - top bars W by)
6x6 concrete post by Hall's ^{set Brass Cap, top bearing pipe} Orig. stump ^{as found by Jlg} S36°E 0.19 ch GLO (S34°E 0.189 ch.)

New B.T.'s Bw 8" S59°E 0.182 ch, Or 7" S45°W 0.172 ch, Rock 7x8
4.5 ft N 58°W 0.515 ch (Jlg, 1965) found 6x6 conc post with top half broken off, dug out and
replaced it with 2" I.P. w/ DNR brass cap) set flush with ground so ice won't damage it. Was set from Bw 8" + Or 7" BT's found.
New BT' Bw 3" S18°W 10.9', a witness corner was set 35.0' west on sec. line (Seymour 10-26-77)

see corner file

Orig. Pine 30" N 43° E 0.265 (Dorr 11/27/1893)

(4) NW Cor Sec 2

Orig. NW Cor. ~~6" stone monument~~ 8" exposed by ~~circumf. dist~~

from 3 orig. stumps. New B.T.'s Y. Pine 9" S 26° E 1.532, Y. Pine 14"

NE 0° E 1.293 ch (Hall) At 79.436 west of NE Cor. Set concrete
post w/ Brass Cap. New B.T.'s Mn 6" N 30° E 0.724 ch, Or 9" N 39° W 0.304 ch.
Hall's 2 Pine B.T.'s are O.K. - a live & scribed.
(Jg, 1965)

see corner file

(5) W 1/4 NW 1/4 PINE 18" N 74 1/2° E 0.29 3/4 ch. (Dorr 11/27/1893). Set in on
monument at W 1/4 NW 1/4, found Dorr's Pw stp 15" N 74 1/2° E 0.29 3/4 ch (Vaughn Sept. 28, 1915).
Dorr's Pw stp. 16" N 20° E 0.380 ch noted by Vaughn Aug. 16 (22) 1917. At
13.846 south of NW Cor. set 2" Brass Cap, Iron Pipe by Lytle & Jg's map 1965
Old B.T.'s Pn 15" S 05° W 0.567 ch, Mn 9" S 78° E ~~0.318~~ 0.318 ch. (Jg, 1965)


⑥ W 1/4 Sec. 2 Woodpost, 4" B.T. ASPEN 7" S 58° W 0.375 ch. (Dorr 11/27/1893)

At 23.626 South of NW cor & 40.001 North of SW cor at ~~orig~~ 1/4 cor & ~~wood post~~ set 2" Iron Pipe Brass Cap by Lytle (Jlg's map 1965) B.T.'s ~~Dr~~ 0.15? Also 2 1/2 ft. high scribed woodpost by May & Jan. Hassler (1936) (Jlg, 1965)

⑦ W 1/4 SW 1/4 B.T. PINE 24" S 42° W 0.102 ch. (Dorr 11/27/1893) At 53.6265 south

of the NW cor & 20.0005 north of the SW cor set 2" Iron Pipe Brass Cap 2" Iron Pipe unanchored, surrounded by rocks by Lytle (Jlg's map 1965) B.T.'s Pine Stp 24" S 51° W 0.167 ch (orig.?),

Old PN 12" S 57° W 0.636 ch, New PN 14" S 08° E 0.608 ch, Dr 7" N 43° E 0.394 ch. (Jlg) 1965



⑧ Meander Cor - North 1/8 Line - West of Dorothy Lake At 21.952

east of W 1/4 NW 1/4 & 0.268 west of its west shore of Dorothy Lake

set WCD Iron Pipe, Brass Cap (Jlg's map, May, 1965) BT's Dr 12" S 105° W 0.046 ch, Or 11" N 48° E 0.091 ch. (Jlg)


4796

⑨ N¹/₄ SE¹/₄ At 35.055 South of N¹/₄ NE¹/₄, 39.211 N of S¹/₄ SE¹/₄ &
19.111 E & W ^{used old} ~~Set~~ 1" Iron Pipe (JG's map, May, 1965) B.T.'s Pw 15" N46°W
0.705 ch, Mh 7" S24°E 0.309 ch. (JG 1965)

⑩ Cor. Sec. 2 At 34.632 S of N¹/₄ (in Lake) & 39.630 N of S¹/₄ Cor. ~~38,222~~
west of east ¹/₄ Cor. & 39.198 east of the west ¹/₄ Cor. Set 2"
VCD Brass Cap Iron Pipe (JG's map, ^{May} 1965) B.T.'s P₅ 14" S52°E 0.340 ch,
P₇ 8" N54°E 0.879 ch (JG 1965)

① N¹/₄ SW¹/₄ Alt 39.816 north of S¹/₄ SW¹/₄ & 19.599 E & W set 1" Iron Pipe. (Jlg's map May 1965) B.T.'s M+ 5" S 78° W 0.208 ch, On 13" S 04° W 0.262 (Jlg 1965)

② Ctr. SE¹/₄ Alt 19.465 1/2 East & West set 1" Iron Pipe. (Jlg's map May 1965) B.T.'s M+ 7" N 74° E 0.354 ch, On 12" S 24° E 0.167 ch (Jlg 1965)



③ W¹/₄ SE¹/₄ Alt 19.815 North & South, 19.465 1/2 West & 19.663 East set 1/2" x 5' Iron Rod in Road. B.T.'s M+ ~~8~~ 9" S 65° E 0.877 ch, M+ 7' S 26° E 0.432 ch (Jlg, 1965) Iron Pipe on line, not corner of north edge of road.

L 786

④ ctr. SW 1/4 At 19.908 north & south, 19.663 east & west, set
1" Iron Pipe. BT's Pn 7" S 38° W 0.265 ch, Pn 17" N 46° W 0.432 ch.
(JRG 1965)

⑮ Witness Corner — on north sec. line west of Dorothy h. set 2" I.P. DNR brass cap 35.0' west of orig M.C.
that was found & replaced. BT's Bw 9" south 8.2', Bw 10" N 57° W 21.9' (Seymour 10-26-77)

① N $\frac{1}{4}$ SW $\frac{1}{4}$ At 39.816 north of S $\frac{1}{4}$ SW $\frac{1}{4}$ & 19.599 E & W set 1" Iron Pipe. (Jlg's map May 1965) B.T.'s M \pm 5" S78°W 0.208 ch, Or 13" S04°W 0.262 ch (Jlg 1965)

② Ctr. SE $\frac{1}{4}$ At 19.465 $\frac{1}{2}$ East & West set 1" Iron Pipe. (Jlg's map May, 1965)
 B.T.'s M \pm 7" N74°E 0.354 ch, Or 12" S24°E 0.167 ch (Jlg 1965)
 9/4/85 found both BT's in good shape (green shot) Seymour

③ W $\frac{1}{4}$ SE $\frac{1}{4}$ At 19.815 North & South, 19.465 $\frac{1}{2}$ West & 19.663 East set $\frac{1}{2}$ " x 5' Iron Rod in Road. B.T.'s M \pm ~~8~~ 9" S65°E 0.877 ch, M \pm 7' S26°E 0.432 ch (Jlg, 1965) Iron Pipe on line, not corner at North edge of road.

(14) Ctr SW $\frac{1}{4}$ A t 19.908 north & south, 19.663 east & west, set
1" Iron Pipe. BT's PNTS 380W 0.265 ch, PN 17" N46°W 0.432 ch.
(Aug 1965)

(15) Witness Corner — on north sec. line west of Dorothy L. set 2" I.P. DNR brass cap 35.0' west of mig M.C.
that was found & replaced. BT's BW 9" south 8.2', BW 10" N57°W 21.9' (Seymour 10-26-77)