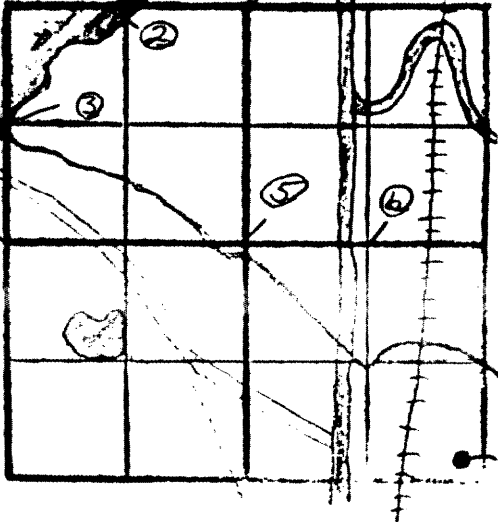


SEC. 23 T. 38 N. R. 7 W.

① NW 1/4



① N 1/4 B.C. 06" N31E 34 1/2 ; Pn 20 S45W 70 ;
08" S14E 51.

② mc. Pn 18 S2W 77 ; OR 12 N65W 11 (Berndt 1961)

③ W 1/4 NW 1/4 B.C. 1.556 S of mc. crown of 4" Boulder S27E 28 ;
ms 6 N58W 12 1/2 . (Berndt 1961)


④ W 1/4 B.C. Pw 9 S62W 56.4 ; OR 12 S3W 44.4 ; Bw 8 N64E 31.2
(Mentz 1956)

RECEIVED & FILED 1814.
 Oneida County Surveyor's Office
 Date Apr 22 1999
 By 271
 OCS Area #.....

1814

5-

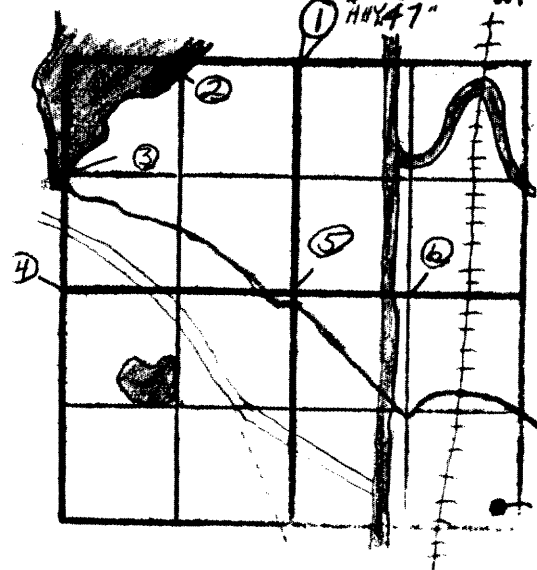
Center Sec. 23 I.P. Pine stub 14 S 22 W 16 (Dorr 1891)



⑥ N¹/₄ SE¹/₄ Pine stub N47 W 37 (Dorr 1891) other B.T.'s - 08 N75¹/₂ 37; BW 14 N7E 114.

SEC. 23 T. 38 N. R. 7 W.

① H 47"




① $N\frac{1}{4}$ B.C. 06" N31E 34½; Pn20 S45W 70;
08" S14E 51.

② mc. Pn18 S2W 77; OR12 N65W 11 (Berndt 1961)

③ $W\frac{1}{4}NW\frac{1}{4}$ B.C. 1.556 S of mc. crown of 4" Boulder S27E 28;
ms 6 N58W 12½. (Berndt 1961)

④ $W\frac{1}{4}$ B.C. Pw 9 ^{S02°W} S62W 56.4; OR12 ^{S32°W} ~~S32W~~ 44.4; Bw 8 N64E 31.2.
(Montz 1956)

⑤ Center Sec. 23 I.P. Pine stub 14 S 22 W 16 (Dorr 1891)



⑥ N 1/4 SE 1/4 Pine stub N 47 W 37 (Dorr 1891) other B.T.'s - ~~08 N 75 E~~
37; BW 14 N 71 E 114.