


SEC. 28. 1. 3 & N. R. 2. W.



① N¹/₄ Orig. W.
06° N46E - .358

Pn 14" 508W - 978 ch;
records)

② W¹/₄ . B.C. Orig Pw 5" 543W 46 (remarked in
(Berndt, 1961). New B.T. cut ≈ 1965.

1) ; New - P. 726 579E 74

③ NW cor. Sec. 28. B.T.'s OR 7" S 80E
Large boulder N 80E 35. (Hassler)

570W 12)


④ W¹/₄ SW¹/₄ . B.T.'s Pn 18" S 65E 14 IK; F.

58 .

1819

RECEIVED & FILED	1819
On the County Site 09 3 0900	
Date APR 22 1988	
By: [Signature]	
OCS Area #:	

SEC. 28 T. 38 N, R. 2 W.



① N¹/₄ Orig. Wood Stake. Pn 14" S08°W - 978 ch;
 06° N46°E - -358 ch. (Land Records).

Ivan Hassler set WCD. b.c. BT^s OR 5" N45°E 18-48'
 9 ch east of woods road. MS 11" N83°W 13-20'


I searched in 1988 for this and no find, Seymour

② W¹/₄ . B.C. Orig Pw 5" S43°W 46 - (remarked by Berndt, 1961); New - Pw 16 S79°E 74.
 (Berndt, 1961). New B.T. cut ≈ 1965.

③ NW Cor. Sec. 28 B.T.'s OR 7" S80°E 14; OR 5" S70°W 12;
 Large boulder N80°E 35. (Hassler)

④ W¹/₄ SW¹/₄ . B.T.'s Pn 18" S65°E 14 1/2; Pn 9" S88°W 58.

⑤ EMC - by Ivan Hassler (I think) Pn 10" N24°E 36.3'; Pn 9" S4°W 4.0'



Searched but no find, Seymour 1988