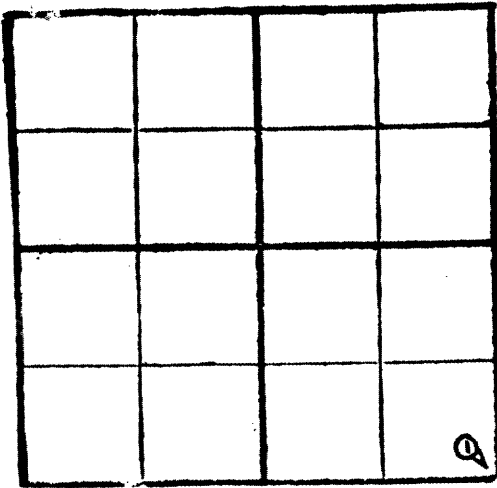



SEC. 35 T. 38 N. R. 7 <sup>E</sup> <sub>W</sub>



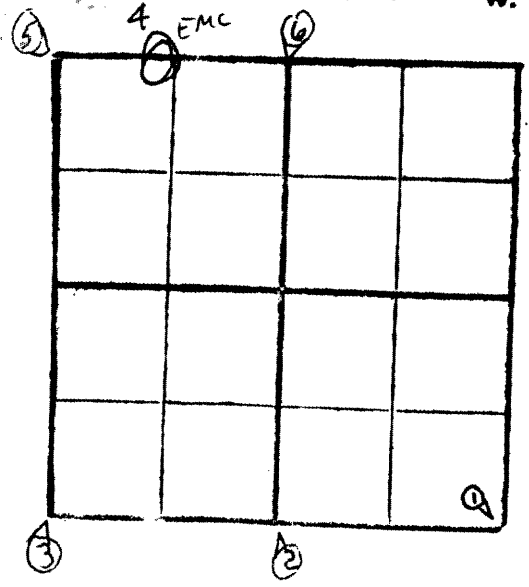
① Found 2" IP. w/ Brass plug, Badly Damaged,  
 Replaced w/ DNR Brass Cap New Bts. OR 7" N35°E 66.75'  
 PN 8" S24°E, 82.25', OR 18" N39°W 73.60'



RECEIVED & FILED **1826**  
 Ocala County Surveyor's Office  
 Date... **APR 22 1988**  
 By *S. J.*  
 OCS Area #.....

1826

SEC: 35 T. 38 N. R. 7 E W.



① Found 2" IP. w/ Brass plug, Badly Damaged, Replaced w/ DNR Brass Cap New BTs. OR 7" N 35° E 66.7' PN 8" S 24° E, 82.25', OR 15" N 39° W 73.60'

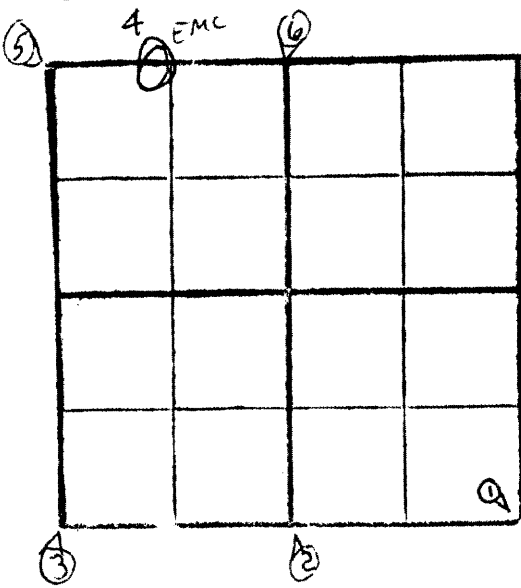
② 1/4 - 2" i.p. w/ brass plug, map data

③ SW 35 - 2" i.p. w/ brass plug - map data

④ EMC on McNaughton h - found 1 1/2" i.p. w/ WCD b.c. BT<sup>S</sup> PN 24" N 2° E 73.45' Made BT<sup>S</sup> PN 10" N 59° E 15.60' PN 10" S 2° E 6.10' PJ 14" N 85° W 23.14' Corner is 200' S. of boat landing and 40' east of lake shore (Seymour 11/22/88)

⑤ NW 35 - Hal Berndt found orig. BW clump, set WCD b.c. and made BT<sup>S</sup> PW 11" N 18° E 43.23', PW 14" S 76° W 54.25'. This is from B. Woods notes.

⑥ N 1/4 35 - 1" i.p. in swamp, BT<sup>S</sup> SB 7" S 85° E 19.47', SB 8" S 4° W 19.07' (from B. Woods notes)

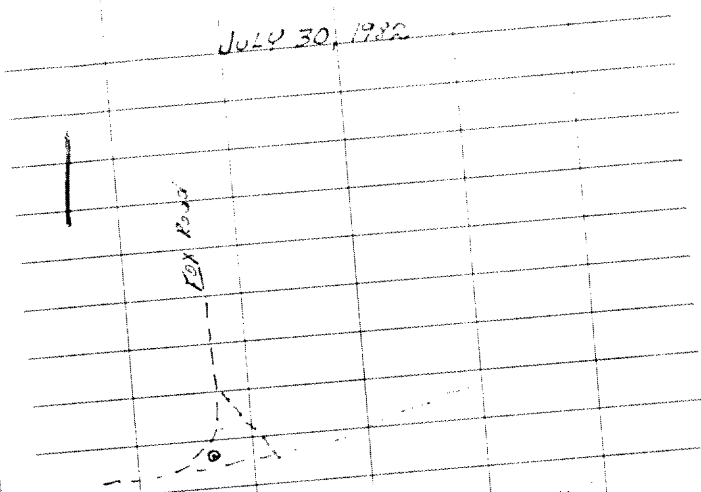


① Found 2" I.P. w/ Brass plug, Badly Damaged,  
 Replaced w/ DNR Brass Cap New BTs. OR 7" N39°E 66.75'  
 PN 8" S24°E, 82.25', OR 13" N39°W 73.60'

② 5/4 - 2" i.p. w/brass plug, map data

③ SW 35 - 2" i.p. w/brass plug - map data

JULY 30, 1982



Found 2" I.P. w/ Brass plug Marked  
 For SA Cor 35-38-2  
 Pipe was bent when setting BT  
 Replaced pipe w/ DNR Brass Cap  
 BT 7" N39°E 66.75'  
 PN 8" S24°E 82.25'  
 LP 13" N39°W 73.60'

found 1 1/2" i.p. w/ WCD b.c. BT<sup>s</sup> PN 24" N2°E 73.45'  
 PJ 14" N85°W 23.4'  
 "N59°E 15.60'  
 "S2°E 6.10'

Corner is 200' S. of boat landing and  
 40' east of lake shore  
 (Seymour 11/22/88)

in RW clump, set WCD b.c. and  
 13-23', PN 14" S76°W 54.25'. This is

- S 5B7" S85°E 19.47', 5B8" S4°W 19.07'