

39-6E  
Sec. 28, 29, 32

1874

# FIELD NOTES

OF THE SURVEY OF THE

ISLAND IN (BLUE OR RUSK LAKE.)

AND

LOCATED IN SECTIONS 28, 29 and 32

TOWNSHIP 39 NORTH RANGE 6 EAST

OF THE

FOURTH PRINCIPAL MERIDIAN

VILAS COUNTY

W I S C O N S I N.

Of the 4th Principal Meridian,

AS SURVEYED BY

Charles A. Nutter, United States Deputy Surveyor,  
Special instructions

Under his ~~Contract No.~~ dated February 10th, 1903

Survey commenced February 21st, 1903

Survey completed February 24th, 1903.

FIELD & FIELD #	1874
On the Surveyor's Office	
by	MAR
OS 100 #	

NAMES AND DUTIES OF ASSISTANTS.

---

W. H. Nutter ..... Chairman.....

J. L. Nutter ..... Chairman.....

PRELIMINARY OATHS OF ASSISTANTS.

WE, W. H. Nutter and J. L. Nutter


do solemnly swear that we will well and faithfully execute the duties of chainmen; that we will level the chain over even and uneven ground, and plumb the tally pins, either by sticking or dropping the same; that we will report the true distances to all notable objects, and the true lengths of all lines that we assist in measuring, to the best of our skill and ability, and in accordance with instructions given us, in the survey of an island in Blue or Rusk Lake

W. H. Nutter, Chainman.

J. L. Nutter, Chainman.

Subscribed and sworn to before me this 21st day of February, 1903, 189

Chas. F. Beck,



My Commission expires May 2, 1903. Notary Public, Wis.

WE, \_\_\_\_\_ and \_\_\_\_\_

do solemnly swear that we will well and truly perform the duties of moundmen in the establishment of corners, according to the instructions given us, to the best of our skill and ability, in the survey of \_\_\_\_\_

\_\_\_\_\_, Moundman.

\_\_\_\_\_, Moundman.

Subscribed and sworn to before me this \_\_\_\_\_ day of \_\_\_\_\_, 189



WE, \_\_\_\_\_ and \_\_\_\_\_

do solemnly swear that we will well and truly perform the duties of axmen in the establishment of corners and other duties, according to instructions given us, to the best of our skill and ability, in the survey of \_\_\_\_\_

\_\_\_\_\_, Axman.

\_\_\_\_\_, Axman.

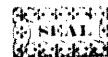
Subscribed and sworn to before me this \_\_\_\_\_ day of \_\_\_\_\_, 189



I, \_\_\_\_\_, do solemnly swear that I will well and truly perform the duties of flagman according to instructions given me, to the best of my skill and ability, in the survey of \_\_\_\_\_

\_\_\_\_\_, Flagman.

Subscribed and sworn to before me this \_\_\_\_\_ day of \_\_\_\_\_, 189



Chains

Field notes of the survey of the island in Blue or Rusk Lake located in sections 28, 29 and 32, Township 39 N. Range 6 East of the Fourth Principal Meridian, Vilas County, Wisconsin.

Survey executed with a W. and L.E. Gurley, Engineers transit and a standard (tested) four rod steel tape.

Feb. 21st, 1903, at the Meander corner to fractional sections 32 & 33 township 39 N. Range 6 E. I find the yellow pine given in field notes (as being 18 ins. in diam. bears S.8°E. 13 lks.) in good condition, the other witness tree (a birch 7 ins in diam. S.17° W.52 lks.) has been destroyed.

I establish new meander corner as follows, with instrument at the existing witness tree, I lay off an angle N.8°W. 13 lks. and set cedar post 3 ft. long, 4 ins. sq. 24 ins. in the ground and mark

. . . M.C. on North

T. 39 N. on South

R. 6 E. S. 33 on East and

S. 32 on West faces, from which I establish a new witness tree as follows, a

Hemlock 8" in diam. bears S.26° W.25 lks. marked T. 39 N. R. 6 E. S. 32 M.C.B.T.

Thence I take back-sight South on true line to  $\frac{1}{4}$  section corner and run North on true line Mag. Var. of true line 6°44'E. (over ice) bet. sects. 32 and 33.

Variation 6° , 10' East.

U.37 Set temp. section corner (in ice) to sections 28, 29, 32 and 33 .

## Chains

- 9.44 Thence I run  $S.88^{\circ}15' E.$  Mag.  $6^{\circ}44' E.$ , on true line  
 To Meander Corner to fractional sections 28 and 33  
 set new post as follows:  
 A cedar 3 ft. long, 4 ins. sq. 24 ins. in the  
 ground, marked  
 M.C. on West  
 T. 39 N. on East  
 R. 6 E. S. 28 on N. and  
 S. 33 on S. from which the original witness  
 trees bear the courses and distances as given in  
 field notes
- Thence from the temp. sect. cor. (in ice) to sects.  
 28, 29, 32 and 33 I run  
 $N.89^{\circ},40' W.$  Mag. var.  $6^{\circ}44' E.$  on true line to  
 the Meander corner to fract. sects. 29 & 32 on  
 West bank of Lake and at
- 0.59 East side of island set cedar post 3 ft. long, 4 ins  
 sq. 24 ins. in the ground for special meander  
 corner to fract. sect. 29 and 32 marked  
 S.M.C. on East  
 T. 39 N. on West  
 R. 6 E. S. 32 on South and  
 S. 29 on North faces from which  
 a birch 10 ins. in diam. bears  $N.31^{\circ}W.$  6 lks.  
 dist. marked T. 39 N., R. 6 E. S. 29 S.M.C.B.T.  
 A birch 11 ins. in diam. bears  $S.12^{\circ}E.$  30 lks.  
 dist. marked T. 39 N., R. 6 E., S. 32 S.M.C.B.T
- 2.27 To west side of island set cedar post 3 ft. long,  
 4 ins. sq. 24 ins. in the ground for special me-  
 ander corner to fract. sects. 29 & 32, marked  
 S.M.C. on West  
 T. 39 N. on East  
 R. 6 E. S. 29 on North and  
 S. 32 on South faces, from which

## Chains

A spruce 6 ins. in diam. bears N. 5° E. 26 lks. dist.  
marked T. 39 N., R. 6 E. S. 29 S.M.C.B.T.

A Balsam 5 ins. in diam. bears S. 13° E. 34 lks. dist.  
marked T. 39 N., R. 6 E. S. 32 S.M.C.B.T.

10.62 Over ice to Meander Corner to fract. sects. 29 & 32  
on west bank of lake, set new meander post (the  
old one being destroyed) as follows a cedar post  
3 ft. long, 4 ins. sq. 24 ins. in the ground  
marked M

M.C. on East.

T. 39 N. on West

R. 6 E. S. 32 on South and

S. 29 on North faces, from which the original  
witness trees bear the courses and distances  
as given in field notes

70.61 Thence (again) from the temp. sect. cor. (in ice) to  
sections 28, 29, 32 and 33, I run North on a  
random line bet. sects 28 & 29 Variation 6° East  
Intersect north shore of lake 91 lks. East of the  
meander corner to fract. sects. 28 & 29.

Thence (again) from the temp sect cor. (in ice) to  
sects. 28, 29, 32 and 33, I run  
North on true line Mag. Var. 6° 44' E. bet. sects  
28 and 29

2.22 Variation 6°, 44' East  
to the meander corner to fract. sects. 28 & 29 on  
North shore of lake, and at  
to south side of island set cedar post 3 ft. long,  
4 ins. sq. 24 ins. in the ground for special me-  
ander corner to fract. sects. 28 & 29, marked

S.M.C. on South

T. 39 N. on North

R. 6 E. S. 29 on West and

S. 28 on East faces from which

Chains.

A Hemlock 7 ins. in diam. bears N. 15° W. 29 lks.  
dist., marked

T. 39 N. R. 6 E., S.29 S.M.C.B.T.

A Birch 8 ins. in diam. bears S. 48° W. 18 lks. dist.  
marked T. 39 N., R. 6 E. S.29 S.M.C.B.T.

25.84

To North side of island set cedar post 3 ft. long,  
4 ins. sq. 24 ins. in the ground for special  
meander corner to fract. sects. 28 & 29, marked  
S.M.C. on North

T. 39 N. on South

R. 6 E. S. 28 on East

and S.29 on W. faces from which

A Hemlock 13 ins. in diam. bears N.61°E. 7 lks.  
dist., marked

T. 39 N., R. 6 E. S. 28 S.M.C.B.T.

A Hemlock 10 ins. in diam. bears S.22°W. 9 lks.  
dist. marked

T. 39 N., R. 6 E. S. 29 S.M.C.B.T.

70.61

Over ice to Meander corner to fract. sects. 28 & 29  
on North bank of lake. set new meander post as  
follows (the old one having been destroyed)

A cedar 3 ft long 4 ins. square 24 ins. in ground  
marked

M. C. on South

T. 39 N. on North

R. 6 E. S. 29 on W. and

S. 28 on E. faces from which the original

B. Pine (as given) bears N.71° E. 45 lks. dist.

The other witness tree has been destroyed no  
other tree near to mark.

Meanders of island in sections 28, 29 and 32, T.39  
N., R. 6 E.

Feb. 23, I commence at the special meander corner to  
fract. sects. 28 and 29 on south side of island.  
Thence I run with meanders in section 28.

Course	Chains	Variation 6°, 44' East
N. 39° 10' E.	6.00	Bank 4 to 6 ft. high.
N. 22½° E.	3.57	" 2 ft. high
S. 80° E.	2.82	from this point it is S. 20° W. 1.35 to chains mainland, water in channel 6 to 8 feet deep
N. 25° E.	4.00	Bank 3 to 4 feet high.
N. 5° E.	2.00	Low, marshy bank.
N. 73° W.	2.00	" " "
N. 52° E.	4.74	Banks 8 to 10 feet high.
North	1.00	At this point Frank Roemer's dwelling and buildings 50 lks. from Bank.
N. 9½° W.	8.50	From this point it is N. 70° E. to point on mainland 3.60 chains, water 10 to 14 feet deep.
N. 32½° W.	5.00	From this point a gravel bar leads in a south easterly direction to point on main- land water from 2 to 3 feet deep.
N. 65½° W.	3.00	Bank 35 to 40 feet high
S. 46° W.	3.50	" " " " "
S. 23° W.	5.90	To special meander corner bet. sects. 28 & 29 on North side of island. Thence in section 29.
S. 25° W.	1.50	Banks 35 to 40 feet high.
S. 52½° W.	4.50	" 20 to 25 feet high
S. 71° W.	6.50	" " " " " "
S. 29½° W.	2.70	" 12 to 15 feet high
S. 41½° E.	3.00	" 8 to 10 " "
S. 4° E.	4.00	" 6 to 8 " "
S. 60½° E.	3.00	" " " " "
S. 82½° E.	3.00	" " " " "
S. 24½° E.	3.00	" " " " "



Course	Chains	
S.5° E.	6.30	To special Meander corner bet. fract. sects 29 and 32 on West shore of island Thence in section 32.
S.21½°E.	2.00	Banks 3 to 4 feet high.
S.30° E.	1.80	Banks 3 to 4 feet high.
S.66° E.	0.71	Low, swampy banks
N.8.½°W.	3.80	" " " to special meander corner to fract. sects. 29 and 32 on East shore of island. Thence in section 29 again.
N.14°E.	2.32	To special meander corner to fract. sections 28 & 29 on south shore of island.
	<u>100.16</u>	Total No. of chains of Meanders.

#### General Description.

The island is very rough and broken, there being but very little level land. The North and N. West shores are from 30 to 40 feet high while the south end of the island is low, varying from 3 to 4 feet in height and in places the shore is low and marshy.

Hemlock, basswood, maple, spruce, balsam, birch are found in abundance. The pine timber has been cut and taken away for several years past.

About mid-way and on the East shore there is a settler (Mr. Frank Roemer). His improvements consist of a well constructed log house two stories high 20x46 feet and a frame addition to it 20x20 feet in size, also a frame kitchen 16x16 feet.

There is also a well made log house 16x24 about 50 feet west of the ones described above. There is also an ice house 14x14 feet in size and a barn 14x18 feet in size. I should judge there is

Chains.

from 3 to  $3\frac{1}{2}$  acres of clearing with stump removed therefrom, which is used for gardening purposes. In my opinion the improvements on this island at this time would amount to from \$1300 to \$1400 dollars. Mr. Roemer tells me he has lived there continuously for a period of four years.

From this island it <sup>is</sup>  $3\frac{1}{2}$  miles in a Northeasterly course to the Village on Minocqua and 6 miles to the same place by the road, and in a southeasterly course it is 4 miles to the Village of Hazelhurst and 7 miles by the road. I do not think the proximity of the above named Villages increase the value of this island which contains  $39.00/100$  acres.

Charles A. Nutter,  
U.S. Deputy Surveyor.

FINAL OATHS OF DEPUTY SURVEYOR AND HIS ASSISTANTS.

LIST OF NAMES.

A list of the names of the individuals employed by Charles A. Nutter, United States Deputy Surveyor, to assist in running, measuring, and marking the lines and corners described in the foregoing field notes of the survey of an island in Blue or Rusk Lake showing the respective capacities in which they acted:

- W. H. Nutter, Chainman.
J. L. Nutter, Chainman.
Moundman.
Moundman.
Arman.
Arman.
Flagman.

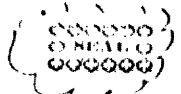
FINAL OATH OF ASSISTANTS.

We hereby certify that we assisted Charles A. Nutter, United States Deputy Surveyor, in surveying all those parts or portions of the island in Blue or Rusk Lake and located in sections 28, 29 and 32 Township 39 N. Range 6 East of the 4th Principal meridian, Vilas Co. of Wisconsin, which are represented in the foregoing field notes as having been surveyed by him and under his direction; and that said survey has been in all respects, to the best of our knowledge and belief, well and faithfully surveyed, and the corner monuments established, according to the instructions furnished by the United States Surveyor General for Wisconsin.

- W. H. Nutter, Chainman.
J. L. Nutter, Chainman.
Moundman.
Moundman.
Arman.
Arman.
Flagman.

Subscribed and sworn to before me this 25th day of February 1903, 180

Chas. F. Beck, Notary Public, Wis.



FINAL OATH OF UNITED STATES DEPUTY SURVEYOR.

I, Charles A. Nutter, United States Deputy Surveyor, do solemnly swear that, in pursuance of a contract received from the Ex Officio United States Surveyor General for Wisconsin, bearing date of the 10th day of February 1903, 1893, I have well, faithfully, and truly, in my own proper person, and in strict conformity with the instructions furnished by the Ex Officio United States Surveyor General for Wisconsin, the Manual of Surveying Instructions, and the laws of the United States, surveyed all those parts or portions of The island in Blue or Rusk Lake and located in sections 28, 29 and 32 Township 39 North Range 6 East

of the Fourth Principal meridian, in the Vilas Co. of Wisconsin which are represented in the foregoing field notes as having been surveyed by me, and under my direction; and I do further solemnly swear that all the corners of said survey have been established and perpetuated in strict accordance with the Manual of Surveying Instructions, and the special written instructions of the Ex Officio United States Surveyor General for Wisconsin and in the specific manner described in the field notes, and that the foregoing are the original field notes of such survey; and should any fraud be detected, I will suffer the penalty of perjury under the provisions of an Act of Congress approved August 8, 1846.

Charles A. Nutter  
United States Deputy Surveyor.

Subscribed by said Charles A. Nutter, and sworn to before me }  
this 26th day of February 1903, 1893 }



A.A. Bork,  
Clerk Circuit Court  
Marathon County, Wis.

APPROVAL.

Ex Officio  
OFFICE OF THE UNITED STATES SURVEYOR GENERAL, and  
General Land Office.

*JCAH*

July 24 1903, 1893

The foregoing field notes of the survey of the island in Blue or Rusk Lake, in sections 28, 29 and 32, township 39 north, range 6 east of the 4th Principal Meridian, Wisconsin.

executed by Chas. A. Nutter, D.S. under his special instructions contract No.         , dated Feb. 10 - 1903., 1893, having been critically examined, and the necessary corrections and explanations made, the said field notes, and the surveys they describe, are hereby approved.

J. H. Finkle  
Acting Commissioner & Ex Officio United States Surveyor General.  
for Wisconsin

I certify that the foregoing transcript of the field notes of the above-described surveys in T. 39 N., 6 E., Wisconsin., has been correctly copied from the original notes on file in this office.

J. H. Finkle  
Acting Commissioner & Ex Officio United States Surveyor General.  
for Wisconsin