COUNTY AND HIGHWAY	ROUTE AND SECTION	CLASS AND AGREEMENT STATE	CLASS AND AGREEMENT FEDERAL	B. P. R. REGION DIVISION	SHEET NUMBER	TOTAL SHEETS
43.1	9.2	21.37		4 WIS.	4	
CONST. PROJECT						

STANDARD ABBREVIATIONS

ABANDON	ABND.	MAILING ADDRESS	#0000
ABSTRACT	ABS.	MANHOLE	M.H.
ACCESS POINT	A. P.	MANUFACTURING	MFG.
ACRES	AC.	MAXIMUM	MAX.
ADDITION	ADD.	MEASURED	(M)
AGRICULTURAL	AGRI.	MILE	MI.
AHEAD	AH.	MILK ROOM	M.R.
AND OTHERS	ET. AL.	MINIMUM	MIN.
AND WIFE	ET. UX.	MONUMENT	MON.
APARTMENT	APT.	MOTEL	MO.
ASSUMED	(A)	MUNICIPAL	MCPL.
AUXILIARY REFERENCE LINE	A. ℄	NORTHEAST	NE
AVENUE	AVE.	NORTHWEST	NW
BACK	BK.	NUMBER	NO.
BARN	B.	OUTLOT	O.L.
BASE LINE	B	PARALLEL	PLL.
BEARING LONG CHORD	B.L.C.	PAVEMENT	PAV'T.
BITUMINOUS	BIT.	PERMANENT	PERM.
BLOCK	BLK.	POINT OF CURVATURE	P.C.
BOULEVARD	BLVD.	POINT OF INTERSECTION	P.I.
BRICK	BRK.	POINT OF TANGENCY	P.T.
BUILDINGS	BLDGS.	POINT OF COMPOUND CURVE	P.C.C.
CATCH BASIN	C.B.	POINT OF REVERSE CURVE	P.R.C.
CEMETERY	CEM.	POINT ON CURVE	P.O.C.
CENTERLINE	℄	PRIVATE DRIVE	P.D.
CENTRAL ANGLE	∆	PROJECT	PROJ.
CHANNEL	CH.	PROPERTY LINE	P.L.
CHANNEL CHANGE	CH. CH.	QUIT CLAIM DEED	Q.C.D.
CHICKEN HOUSE	C.H.	RADIUS	R
COMMERCIAL	COMM.	RAILROAD	RR.
COMPANY	COM.	RAILWAY	RY.
COMPUTED	(C)	REFERENCE LINE	℄
CONCRETE	CONC.	RELOCATED	REL.
CONSTRUCTION	CONST.	REQUIRED	REQ'D.
CORN CRIB	C. C.	RESIDENTIAL	RES.
CORNER	COR.	RESTAURANT	REST.
CORPORATION	CORP.	RIGHT	RT.
CORRUGATED	CORR.	RIGHT OF WAY	R/W
COUNTY	CO.	ROAD	RD.
COUNTY TRUNK HIGHWAY	C.T.H.	ROADWAY	RDWY.
CREEK	CR.	SANITARY	SAN.
CULVERT	CULV.	SCALED	(S)
DEED	(D)	SCHOOL	SCH.
DEGREE OF CURVE	D	SECTION	SEC.
DISPOSAL	DISP.	SERVICE STATION	S.S.
DISTRICT	DIST.	SEPTIC TANK	SEP.
DRIVE	DR.	SIDEWALK	SWK.
DRIVEWAY	DWY.	SHED	S.
ESTATE	EST.	SOUTHEAST	SE
EXISTING	EX.	SOUTHWEST	SW
EXTERNAL DISTANCE	E	SPECIAL CROSSING	S.C.
FACTORY	FACT.	SPECIAL DRIVE	S.D.
FEDERAL AID PROJECT	F.A.P.	SQUARE	SQ.
FIELD ENTRANCE	F.E.	STANDARD	STD.
FIRE HYDRANT	F.H.	STATE TRUNK HIGHWAY	S.T.H.
FOOT (FEET)	FT.	STATION	STA.
FOUNDATION	FDN.	STORY	STY.
FRAME	FR.	STREET	ST.
GARAGE	G.	SUBDIVISION	SUBD.
GOVERNMENT	GOV'T.	SURVEY	(S)
GREEN HOUSE	G.H.	TANGENT	TAN.
HIGHWAY	HWY.	TANGENT LENGTH OF CURVE	T
HOTEL	HO.	TAPER	TAP.
HOUSE	H.	TAVERN	TAV.
HOUSE TRAILER	H.T.	TEMPORARY	TEMP.
INCHES	IN.	TRANSIT LINE	℄
INCORPORATED	INC.	TRANSMISSION TOWER	T.T.
INCLUSIVE	INCL.	UNITED STATES COAST & GEODETIC SURVEY	U.S.C. & G.S.
INTERSECTION ANGLE	I.	UNITED STATES GEOLOGICAL SURVEY	U.S.G.S.
INTERSTATE HIGHWAY	I.H.	UNITED STATE HIGHWAY	U.S. Highway
IRON PIN	I.P.	VENDEE	VDE.
ISLAND	IS.	VENDOR	VDR.
LEFT	LT.	VITRIFIED	VIT.
LENGTH OF CURVE	L	WAREHOUSE	WH.
LESSEE	LSE.	WATER TOWER	W.T.
LESSOR	LSR.	WELL	W.
LIMITED HIGHWAY EASEMENT	L.H.E.	WINDMILL	WM.
MACHINERY SHED	M.S.	WOOD	WD.
MAGNETIC	MAG.		

VOLUME	V.
PAGE	P.
PRIVATE ENTRANCE	P.E.

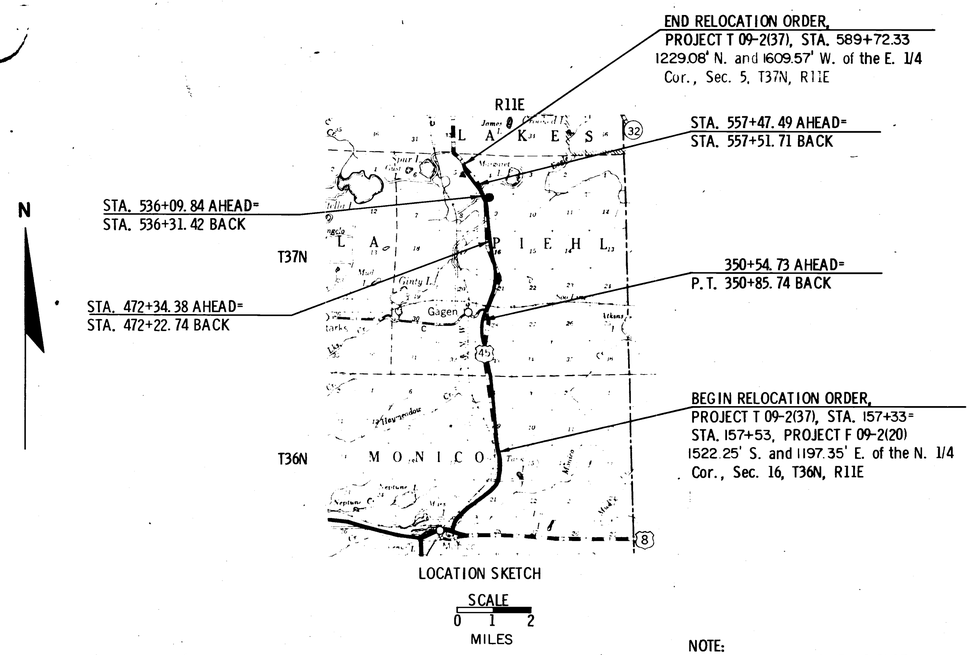

LOCATION SKETCH

SCALE
0 1 2
MILES

NOTE:
BEARINGS SHOWN ON THIS PLAT ARE THE TRUE BEARINGS OF EACH TANGENT TO THE NEAREST MINUTE.

SCHEDULE OF LANDS AND INTERESTS REQUIRED

PARCEL NUMBER	SHEET NUMBER	OWNER	INTERESTS REQUIRED	ACRES
1	4.2 THRU 4.7 4.9 THRU 4.15 4.17 & 4.18	CONSOLIDATED PAPERS, INC.	FEE & ACCESS RIGHTS	121.16 *
2	4.16	CHICAGO & NORTHWESTERN RAILWAY	FEE	0.93
3	4.5 & 4.7	ST. REGIS PAPER COMPANY	FEE & ACCESS RIGHTS	4.38
4	4.7	FRED HARKINS	"	4.83
5	4.8	NORMAN RESCH	"	6.41
6	4.8	RAMON ULLENBRAUCK	"	3.96
7	4.8	KENNETH STECKBAUER, ET. AL.	"	12.22
8	4.9, 4.12 4.15 & 4.16	STATE OF WISCONSIN	"	23.55
9	4.9	JOHN HARKINS	"	9.90
10	4.10	DORAINE SCHOLTES	"	2.66
11	4.14 & 4.15	MARTIN HANSEN	"	5.06
12	4.16	GEORGE MILLER	"	0.28
13	4.16	WILLIAM ALLOWAY	"	3.55
14	4.16	ANTHONY JOHN LEIBL	"	1.24
15	4.17	CLARENCE K. SABROWSKY	"	6.97
16	4.10	SOO LINE RR.	WORK AGREEMENT**	—
17				
18	4.2	CHICAGO & NORTHWESTERN RAILWAY	ACCESS RIGHTS	—
19	4.2	CHICAGO & NORTHWESTERN RAILWAY	WORK AGREEMENT**	—

* NOTE:
INCLUDES 5.00 ACRES TO BE ACQUIRED FOR WAYSIDE.

** NOTE:
TO BE ACQUIRED IN THE NAME OF THE STATE OF WISCONSIN.

CONVENTIONAL SIGNS

STATE LINE
COUNTY LINE
TOWNSHIP AND RANGE LINES
SECTION LINE
QUARTER LINE
SIXTEENTH LINE
NEW CENTERLINE
NEW R/W LINE
OLD R/W LINE
PROPERTY LINE — P.L. +00.0
CORPORATE LIMITS — (NAME)
SLOPE INTERCEPTS — slope intercept
LOT, TIE AND OTHER MINOR DASHED LINES
UNDERGROUND FACILITY (POWER, TELEPHONE, TELEGRAPH, GAS, ETC.) — (Name or Type)
NO ACCESS
LIMITED HIGHWAY EASEMENT

CEMETERY — Cem.
FOUNDATION — Fdn.
GAS PUMP ISLAND — Gas Pump
BUILDING — Type
IRON PIN — I.P.
POWER POLE
TELEPHONE POLE
RAIL LINE
TRANSMISSION TOWER AND LINE
UNDERGROUND CABLE MARKER
WELL
STONE MONUMENT
SEPTIC TANK
WINDMILL

HIGHWAY HIGHWAY SEPARATION
HIGHWAY OVERPASS
RAIL LINE OVERPASS
ALL OTHER BRIDGES
STREAM OR RIVER — (name)
LAKE — (name)
CATTLE PASS
℄ RELOCATED STREAM OR RIVER
TRAVELED WAY (Shown only in [redacted] Frontage Roads, Interchanges or Dual Lanes)

REVISION DATE	
10/12/67	
12/8/67	
3/1/70	B.L.C.
[redacted]	[redacted]

STATE HIGHWAY COMMISSION OF WISCONSIN

PLAT OF RIGHT OF WAY REQUIRED

PROJECT T 09-2(37)

MONICO - THREE LAKES ROAD

U. S. H. 45 ONEIDA COUNTY

SCALE
0 100 200
FEET

LENGTH 8.198 MILES

DATED JULY 19, 1967

1601-01-21/T09-2(37) 4.0

COUNTY AND HIGHWAY	ROUTE AND SECTION	CLASS AND AGREEMENT STATE	CLASS AND AGREEMENT FEDERAL	B P R REGION DIVISION	SHEET NUMBER	TOTAL SHEETS
43.1	9.2	21.37		4 WIS	4.1	
CONST. PROJECT						

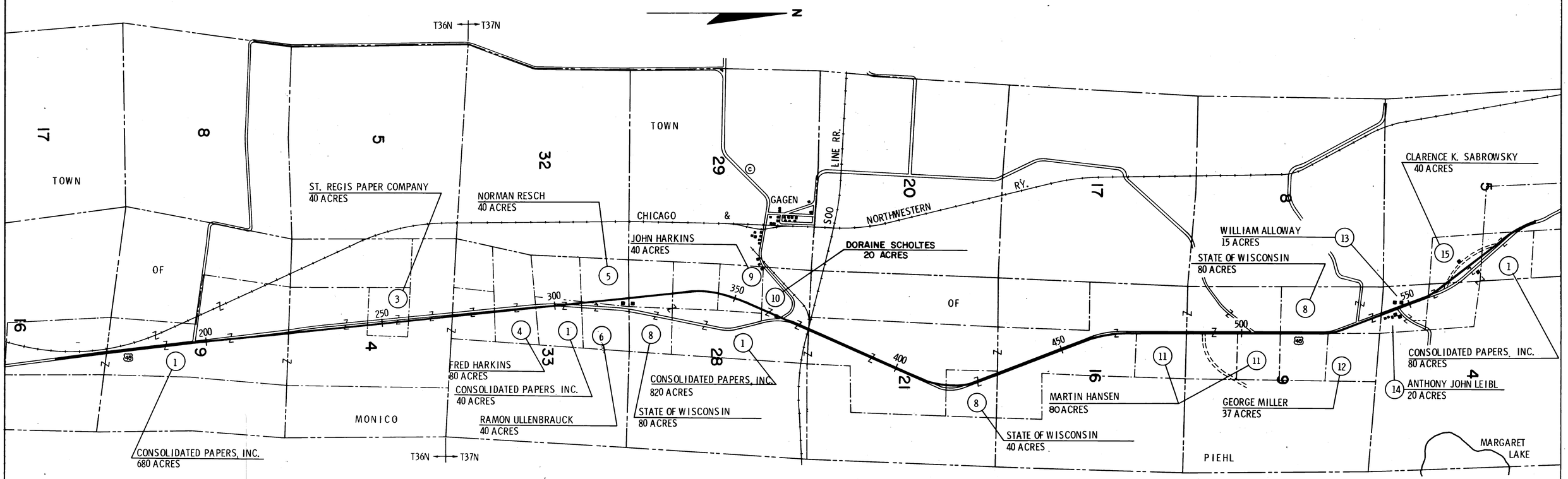

LEGEND
■ BUILDINGS
■ SCHOOL

NOTE:
ACREAGE SHOWN ON ABUTTING PROPERTIES INCLUDES AREA IN EXISTING HIGHWAY RIGHT OF WAY.

REVISION DATE	
10/12/67	
12/8/67	N.C.
3/1/79	N.C.
1/9/87	N.C.

STATE HIGHWAY COMMISSION OF WISCONSIN

PLAT OF RIGHT OF WAY REQUIRED

LAYOUT SHOWING PROPERTY BOUNDARIES & ACREAGE
PROJECT T 09-2(37)

NOT TO SCALE

DATED JULY 19, 1967

1601-01-21 / T09-2(37)

4.1

COUNTY AND HIGHWAY	ROUTE AND SECTION	CLASS AND AGREEMENT		B. P. R. REGION DIVISION	SHEET NUMBER	TOTAL SHEETS
		STATE	FEDERAL			
43.1	9.2	21.37		4 WIS.	4.2	
CONST. PROJECT						

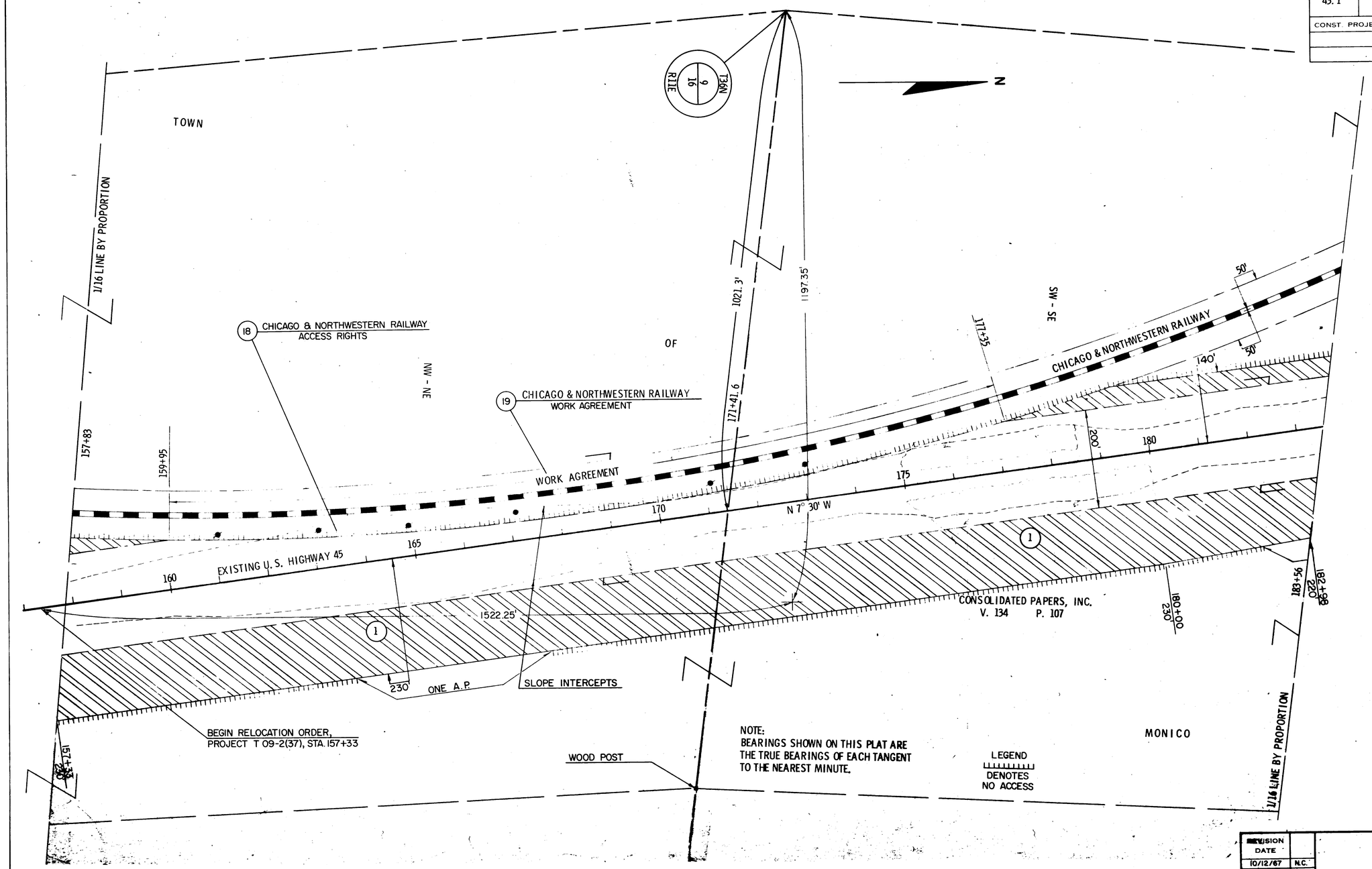

NOTE:
BEARINGS SHOWN ON THIS PLAT ARE THE TRUE BEARINGS OF EACH TANGENT TO THE NEAREST MINUTE.

LEGEND
DENOTES NO ACCESS

REVISION DATE	
10/12/67	N.C.
12/8/67	
3/1/78	N.C.
1/8/87	N.C.

STATE HIGHWAY COMMISSION OF WISCONSIN

PLAT OF RIGHT OF WAY REQUIRED

PROJECT T 09-2(37)

SCALE
0 100 200
FEET

LENGTH. MILES

DATED JULY 19, 1967

RIGHT OF WAY

STA. 157+33 - STA. 183+56

T09-2(37) 14-01-01 4.2

COUNTY AND HIGHWAY	ROUTE AND SECTION	CLASS AND AGREEMENT STATE	FEDERAL	B.P.R. REGION DIVISION	SHEET NUMBER	TOTAL SHEETS
43.1	9.2	21.37		4 WIS	4.3	
CONST PROJECT						

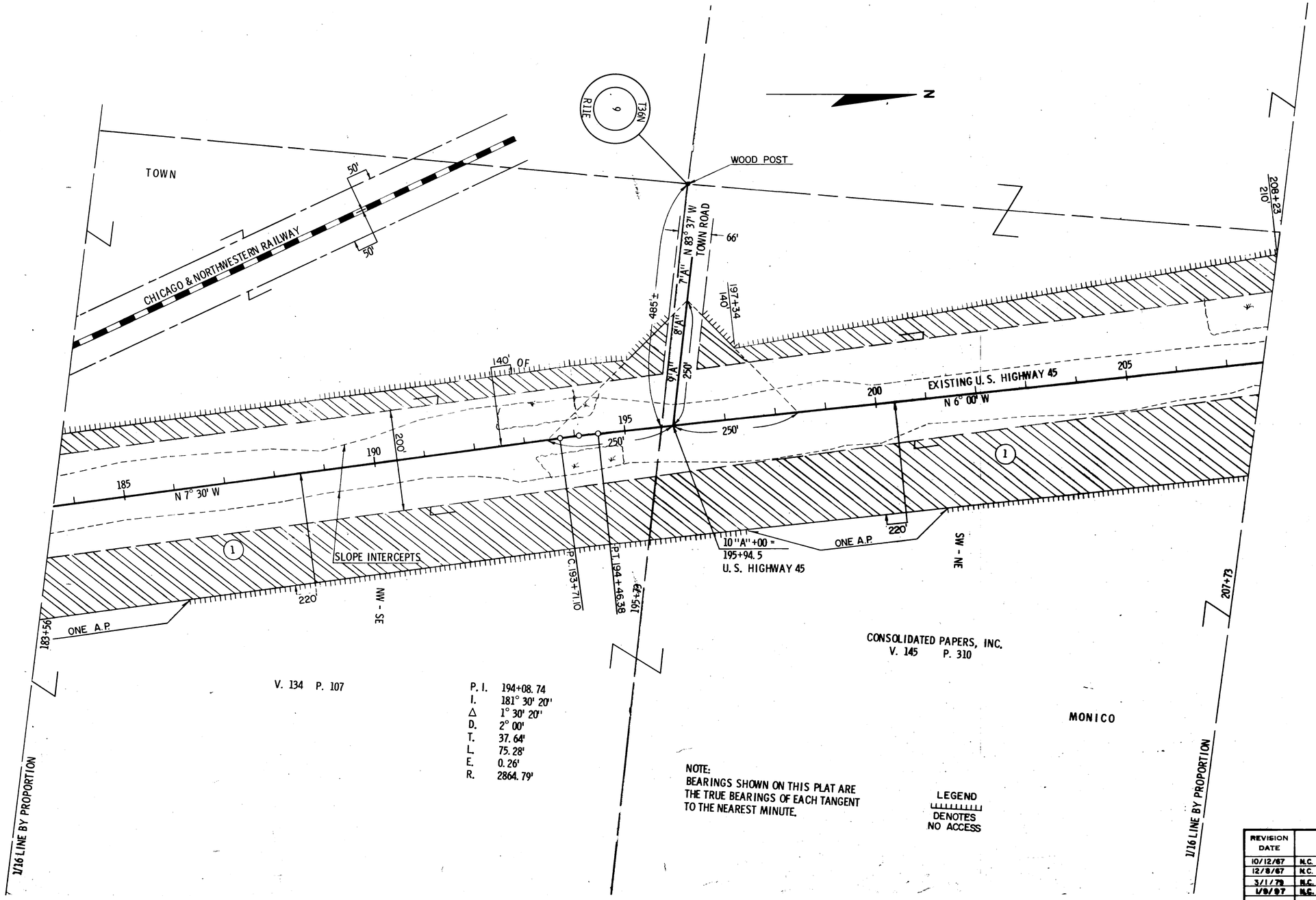

P.I.	194+08.74
I.	181° 30' 20"
Δ	1° 30' 20"
D.	2° 00'
T.	37.64'
L.	75.28'
E.	0.26'
R.	2864.79'

NOTE:
BEARINGS SHOWN ON THIS PLAT ARE THE TRUE BEARINGS OF EACH TANGENT TO THE NEAREST MINUTE.

LEGEND
DENOTES NO ACCESS

REVISION DATE	
10/12/67	N.C.
12/8/67	N.C.
3/1/79	N.C.
1/9/97	N.C.

STATE HIGHWAY COMMISSION OF WISCONSIN

PLAT OF RIGHT OF WAY REQUIRED

PROJECT T 09-2(37)

SCALE
0 100 200
LENGTH MILES FEET

DATED JULY 19, 1967

RIGHT OF WAY STA. 183+56 - STA. 207+73

T09-2(37)/1001-01-21

43

COUNTY AND HIGHWAY	ROUTE AND SECTION	CLASS AND AGREEMENT STATE	CLASS AND AGREEMENT FEDERAL	B. P. R. REGION DIVISION	SHEET NUMBER	TOTAL SHEETS
43.1	9.2	21.37		4 WIS.	4.4	
CONST. PROJECT						

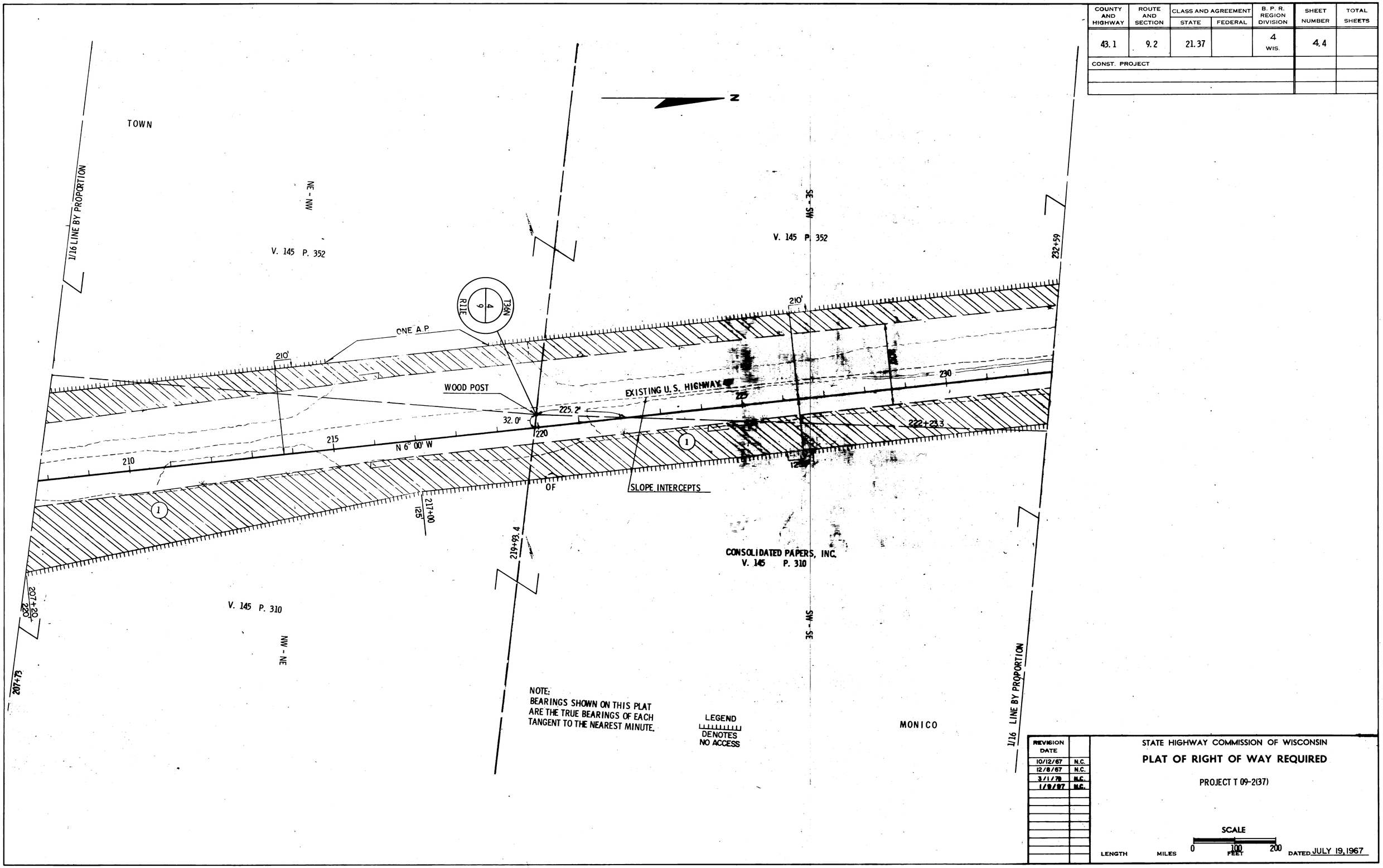

REVISION DATE	
10/12/67	N.C.
12/8/67	N.C.
3/1/78	N.C.
1/9/87	N.C.

STATE HIGHWAY COMMISSION OF WISCONSIN

PLAT OF RIGHT OF WAY REQUIRED

PROJECT T 09-2(37)

SCALE 0 100 200 FEET

LENGTH MILES

DATED JULY 19, 1967

RIGHT OF WAY STA. 207+73 - STA. 232+59

COUNTY AND HIGHWAY	ROUTE AND SECTION	CLASS AND AGREEMENT		B. P. R. REGION DIVISION	SHEET NUMBER	TOTAL SHEETS
		STATE	FEDERAL			
43.1	9.2	21.37		4 WIS.	4.5	
CONST. PROJECT						

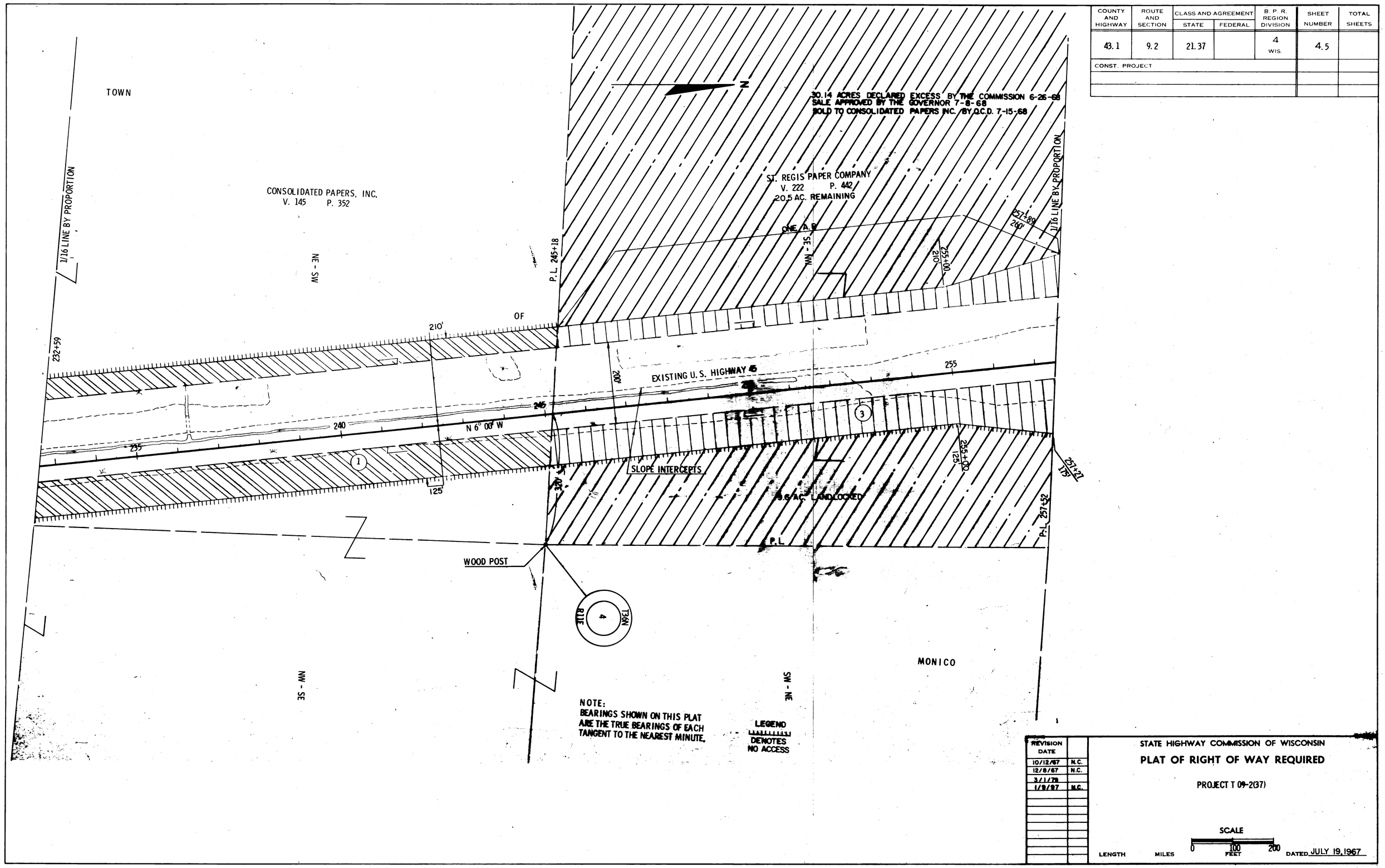

REVISION DATE	
10/12/67	N.C.
12/8/67	N.C.
3/1/70	
1/9/87	N.C.

STATE HIGHWAY COMMISSION OF WISCONSIN

PLAT OF RIGHT OF WAY REQUIRED

PROJECT T 09-2(37)

SCALE 0 100 200 FEET

LENGTH MILES

DATED JULY 19, 1967

RIGHT OF WAY

STA. 232+59 - STA. 257+52

T09-2(37)/1001-01-21 4.5

COUNTY AND HIGHWAY	ROUTE AND SECTION	CLASS AND AGREEMENT STATE	CLASS AND AGREEMENT FEDERAL	B. P. R. REGION DIVISION	SHEET NUMBER	TOTAL SHEETS
43.1	9.2	21.37		4 WIS.	4.6	
CONST. PROJECT						

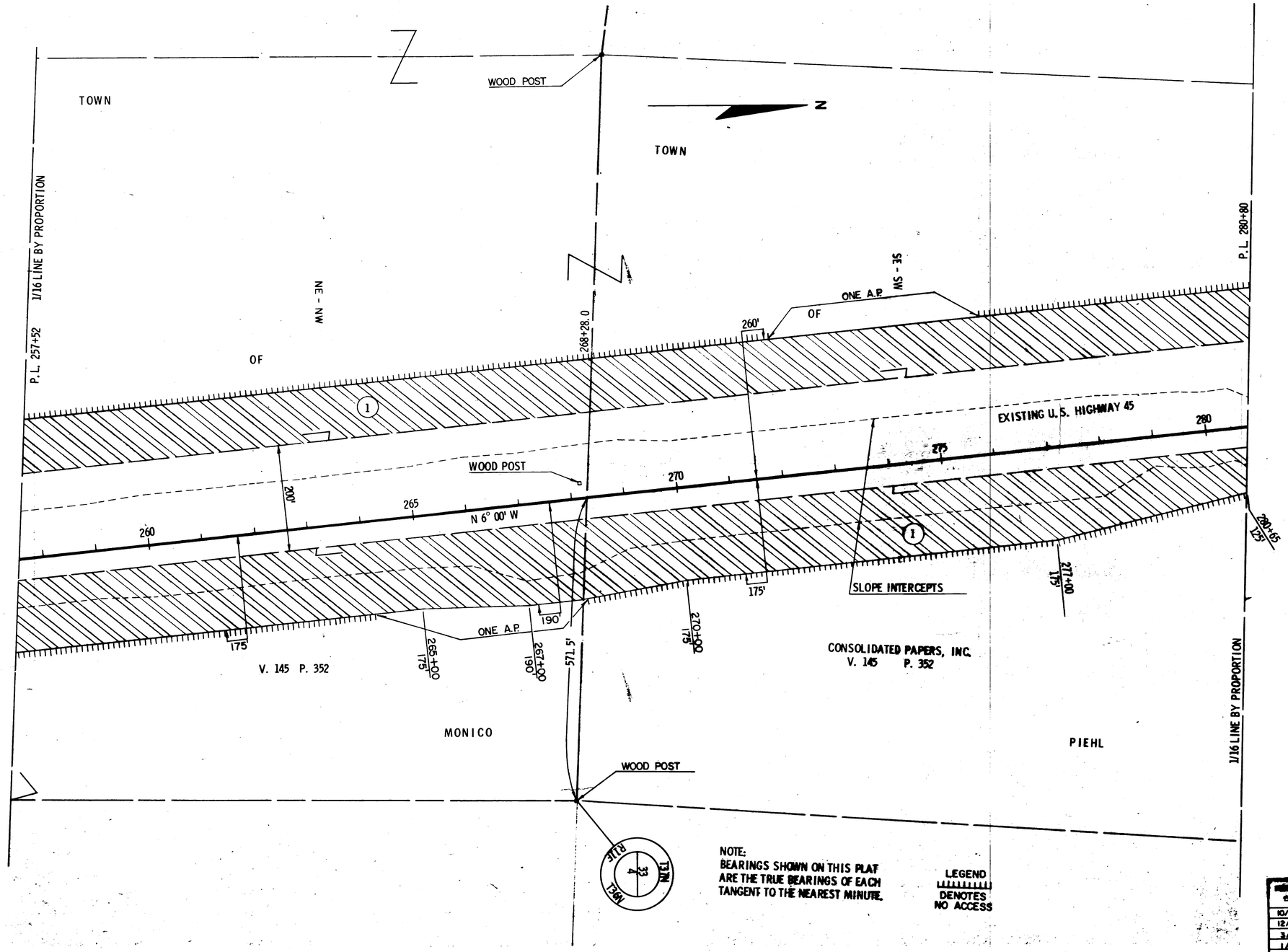

NOTE:
BEARINGS SHOWN ON THIS PLAT ARE THE TRUE BEARINGS OF EACH TANGENT TO THE NEAREST MINUTE.

LEGEND
DENOTES NO ACCESS

REVISION DATE	
10/12/67	N.C.
12/8/67	N.C.
3/1/70	N.C.
1/9/97	N.C.

STATE HIGHWAY COMMISSION OF WISCONSIN

PLAT OF RIGHT OF WAY REQUIRED

PROJECT T 09-2(37)

SCALE

LENGTH MILES 0 100 200 FEET

DATED JULY 19, 1967

RIGHT OF WAY STA. 257+52 - STA. 280+80

T09-0(37)/1601-01-21 4.6

COUNTY AND HIGHWAY	ROUTE AND SECTION	CLASS AND AGREEMENT STATE	CLASS AND AGREEMENT FEDERAL	B.P.R. REGION DIVISION	SHEET NUMBER	TOTAL SHEETS
43.1	9.2	21.37		4 WIS	4.7	
CONST PROJECT						

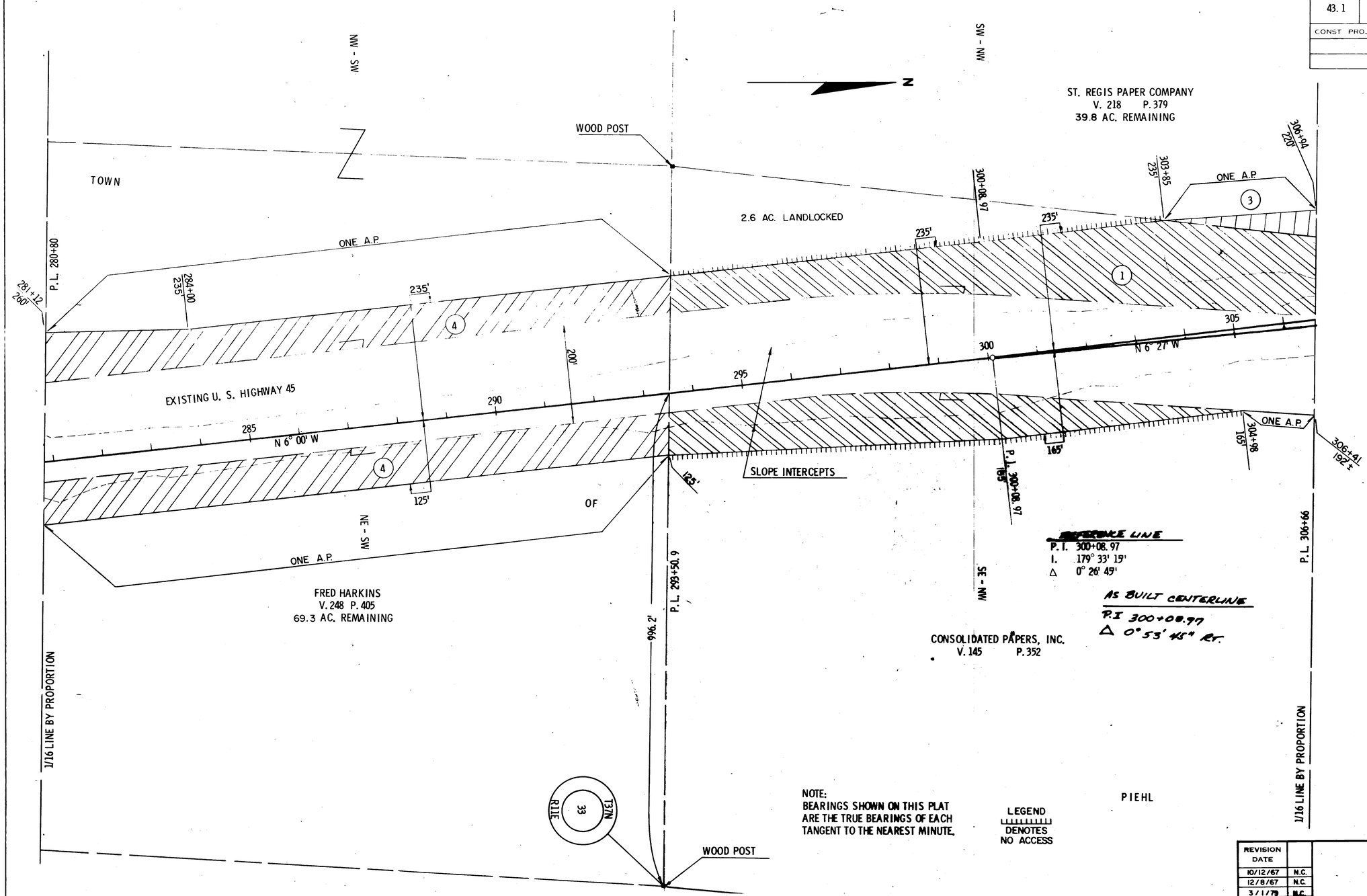

~~REFERENCE LINE~~
P.I. 300+08.97
I. 179° 33' 19"
Δ 0° 26' 45'

AS BUILT CENTERLINE
P.I 300+08.97
Δ 0° 53' 45" Rt.

NOTE:
BEARINGS SHOWN ON THIS PLAT ARE THE TRUE BEARINGS OF EACH TANGENT TO THE NEAREST MINUTE.

LEGEND
DENOTES NO ACCESS

REVISION DATE	
10/12/67	N.C.
12/8/67	N.C.
3/1/79	N.C.
1/9/87	

STATE HIGHWAY COMMISSION OF WISCONSIN

PLAT OF RIGHT OF WAY REQUIRED

PROJECT T 09-2(37)

SCALE
0 100 200
LENGTH MILES FEET

DATED JULY 19, 1967

RIGHT OF WAY STA. 280+80 - STA. 306+66

T09-2(37)/1601-01-21 47

COUNTY AND HIGHWAY	ROUTE AND SECTION	CLASS AND AGREEMENT STATE	CLASS AND AGREEMENT FEDERAL	B. P. R. REGION DIVISION	SHEET NUMBER	TOTAL SHEETS
43.1	9.2	21.37		4 WIS	48	
CONST PROJECT						

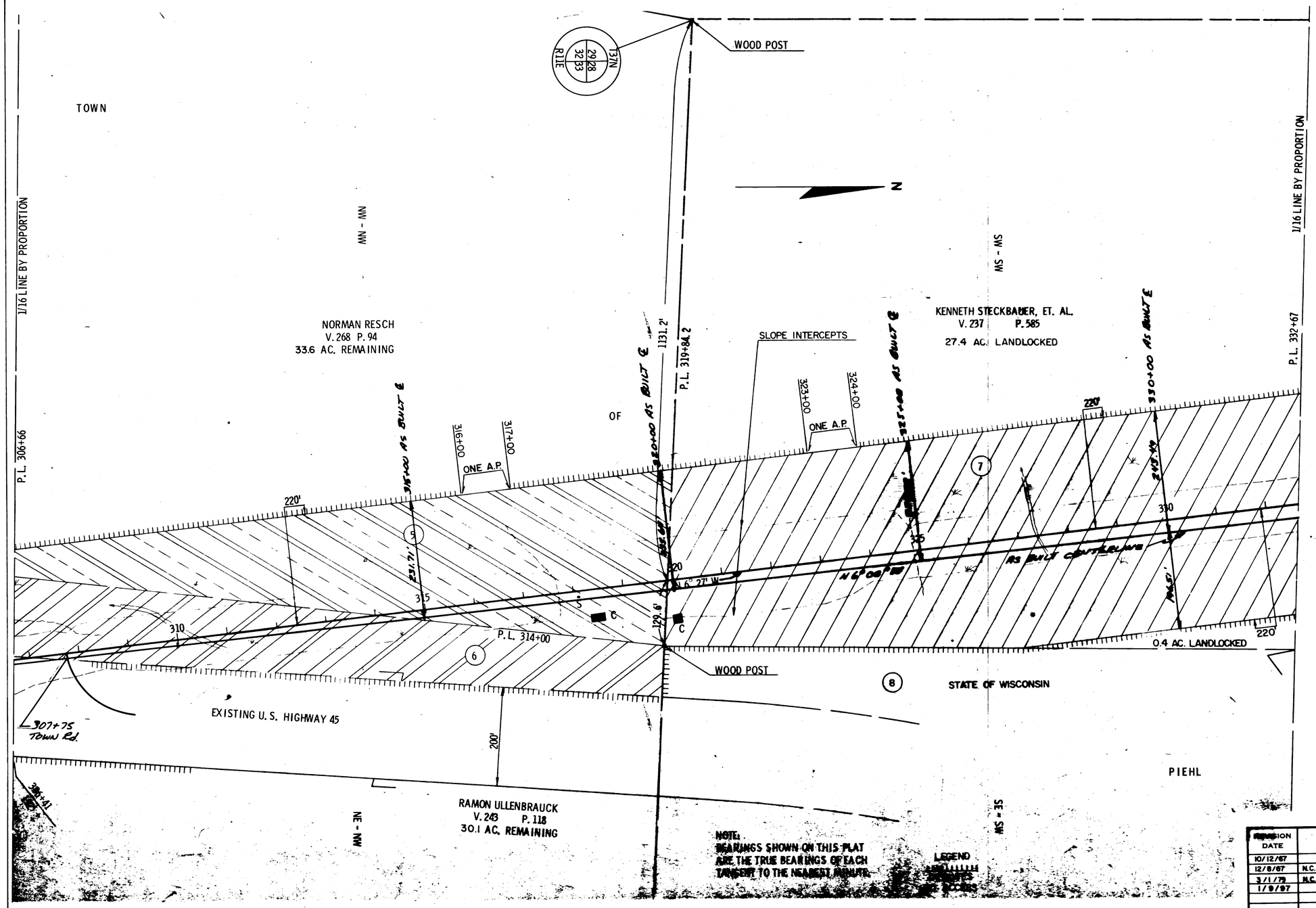

REVISION DATE	
10/12/67	
12/8/67	N.C.
3/1/79	N.C.
1/9/97	

STATE HIGHWAY COMMISSION OF WISCONSIN

PLAT OF RIGHT OF WAY REQUIRED

PROJECT T 09-2(37)

SCALE

LENGTH MILES 0 100 200 FEET

DATED JULY 19, 1967

RIGHT OF WAY

STA. 306+66 - STA. 332+67

T09-2(37)/1601-01-21

48

COUNTY AND HIGHWAY	ROUTE AND SECTION	CLASS AND AGREEMENT STATE	CLASS AND AGREEMENT FEDERAL	B. P. R. REGION DIVISION	SHEET NUMBER	TOTAL SHEETS
43.1	9.2	21.37		4 WIS	4.9	
CONST. PROJECT						

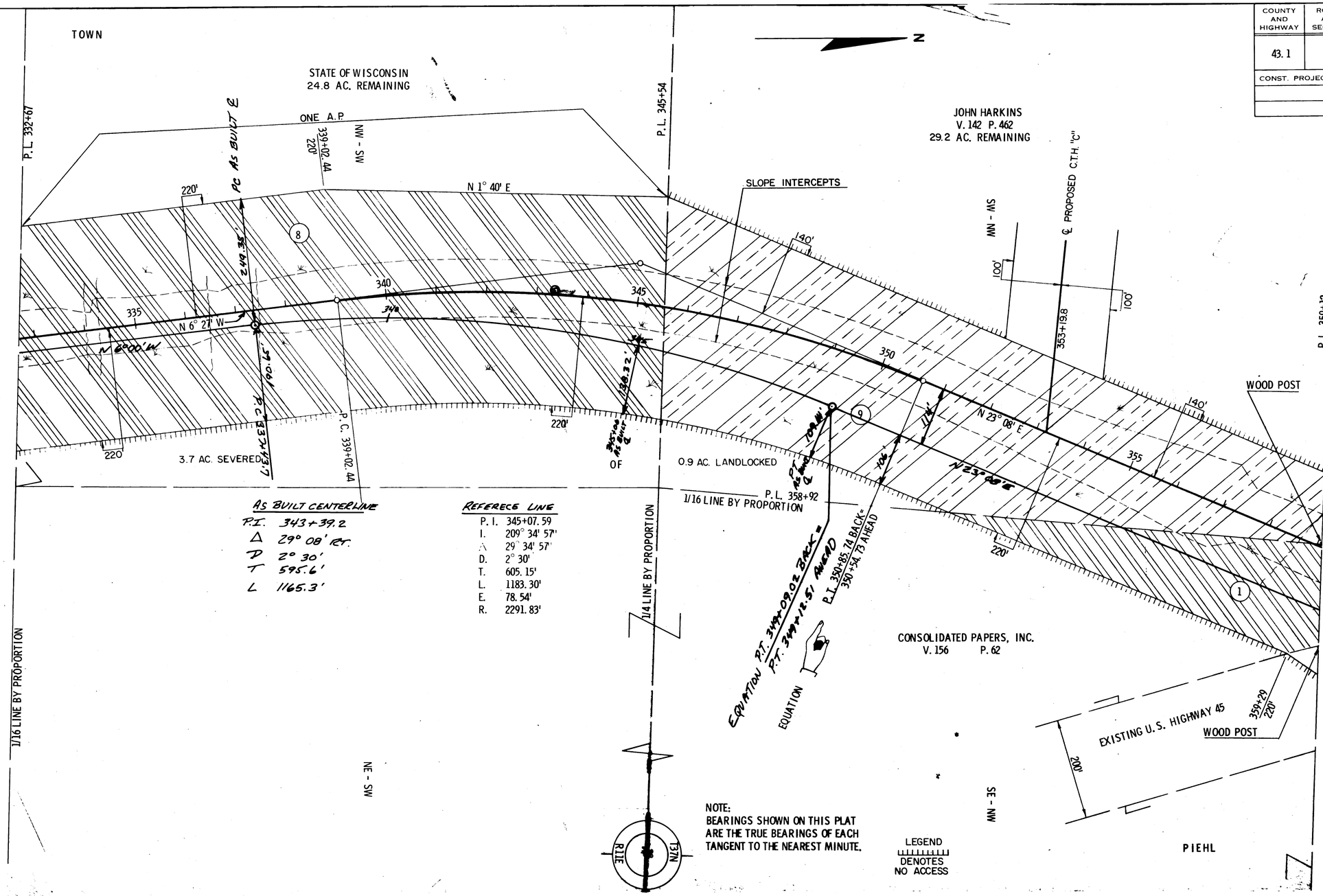

REVISION DATE	
10/12/67	
12/8/67	
3/1/79	N.C.
1/9/97	

STATE HIGHWAY COMMISSION OF WISCONSIN

PLAT OF RIGHT OF WAY REQUIRED

PROJECT T 09-2(37)

SCALE

LENGTH MILES 0 100 200 FEET

DATED JULY 19, 1967

RIGHT OF WAY STA. 332+67 – STA. 359+12

COUNTY AND HIGHWAY	ROUTE AND SECTION	CLASS AND AGREEMENT STATE	CLASS AND AGREEMENT FEDERAL	B. P. R. REGION DIVISION	SHEET NUMBER	TOTAL SHEETS
43.1	9.2	21.37		4 WIS.	4.10	
CONST. PROJECT						

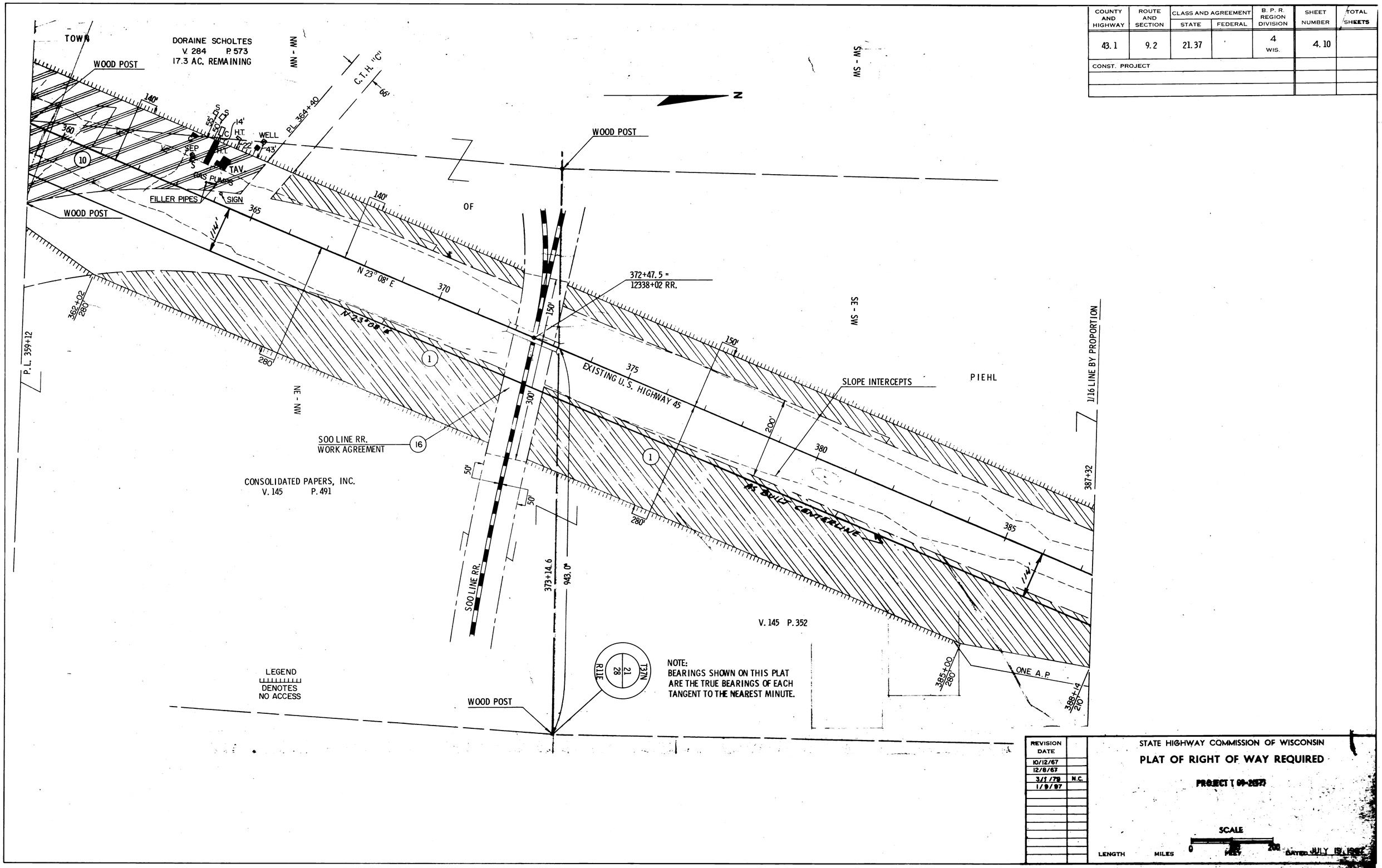

REVISION DATE	
10/12/67	
12/8/67	
3/1/79	N.C.
1/9/97	

STATE HIGHWAY COMMISSION OF WISCONSIN

PLAT OF RIGHT OF WAY REQUIRED

PROJECT I 09-2(37)

SCALE

LENGTH MILES 0 100 FEET 200

DATED JULY 19, 1966

RIGHT OF WAY

STA. 350+32 - 390

COUNTY AND HIGHWAY	ROUTE AND SECTION	CLASS AND AGREEMENT STATE	CLASS AND AGREEMENT FEDERAL	B. P. R. REGION DIVISION	SHEET NUMBER	TOTAL SHEETS
43.1	9.2	21.37		4 WIS.	4.11	
CONST. PROJECT						

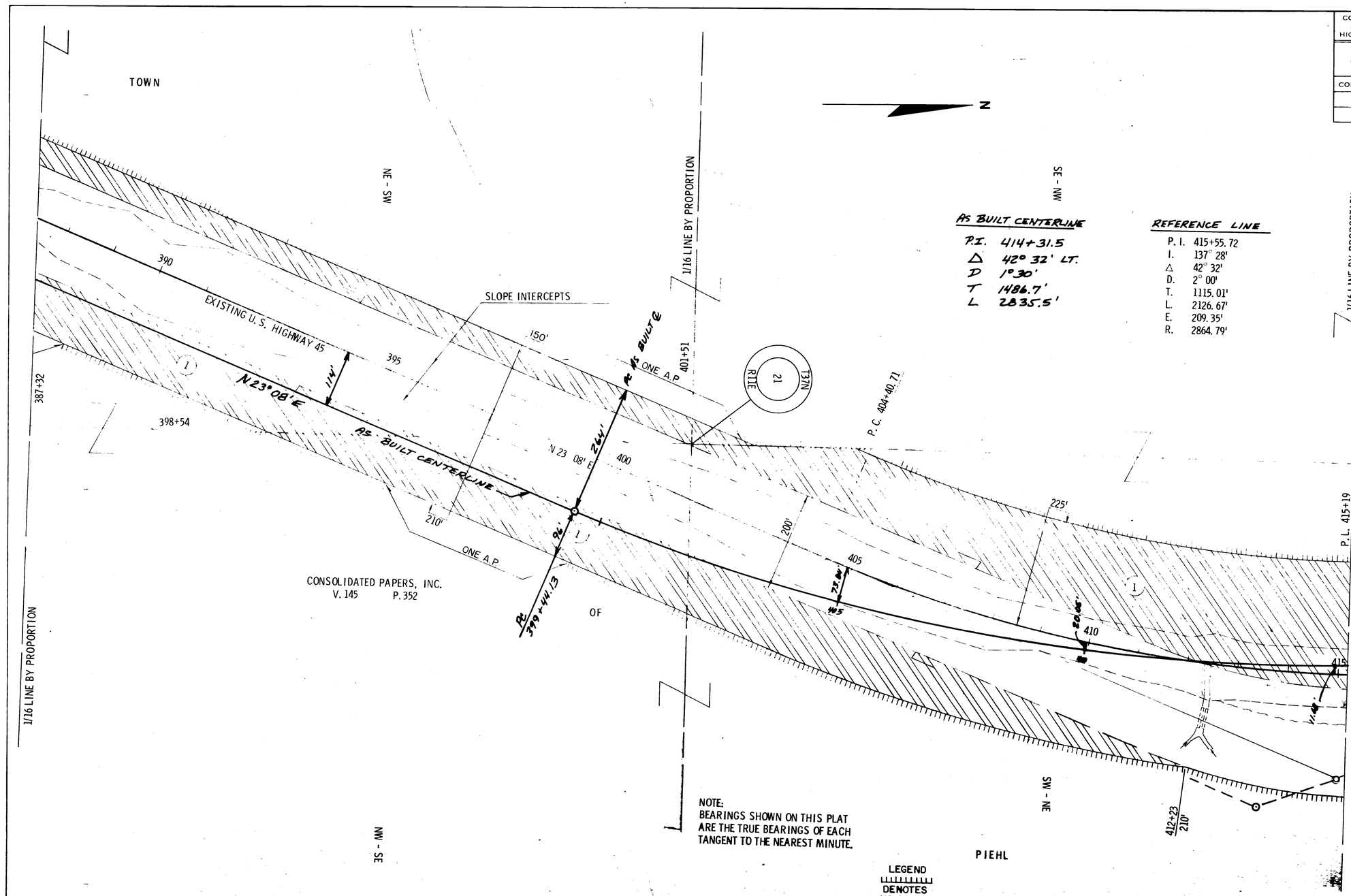

AS BUILT CENTERLINE

P.I. 414+31.5
Δ 42° 32' LT.
D 1° 30'
T 1486.7'
L 2835.5'

REFERENCE LINE

P. I. 415+55.72
I. 137° 28'
Δ 42° 32'
D. 2° 00'
T. 1115.01'
L. 2126.67'
E. 209.35'
R. 2864.79'

NOTE:
BEARINGS SHOWN ON THIS PLAT ARE THE TRUE BEARINGS OF EACH TANGENT TO THE NEAREST MINUTE.

LEGEND
DENOTES NO ACCESS

REVISION DATE	
10/12/67	N.C.
12/8/67	N.C.
3/1/79	N.C.
1/9/97	

STATE HIGHWAY COMMISSION OF WISCONSIN

PLAT OF RIGHT OF WAY REQUIRED

PROJECT T 09-2(37)

SCALE
LENGTH MILES 0 100 FEET 200 DATED JULY 19, 1967

RIGHT OF WAY STA. 387+32 - STA. 415+19

COUNTY AND HIGHWAY	ROUTE AND SECTION	CLASS AND AGREEMENT STATE	CLASS AND AGREEMENT FEDERAL	B. P. R. REGION DIVISION	SHEET NUMBER	TOTAL SHEETS
43.1	9.2	21.37		4 WIS	4, 12	
CONST. PROJECT						

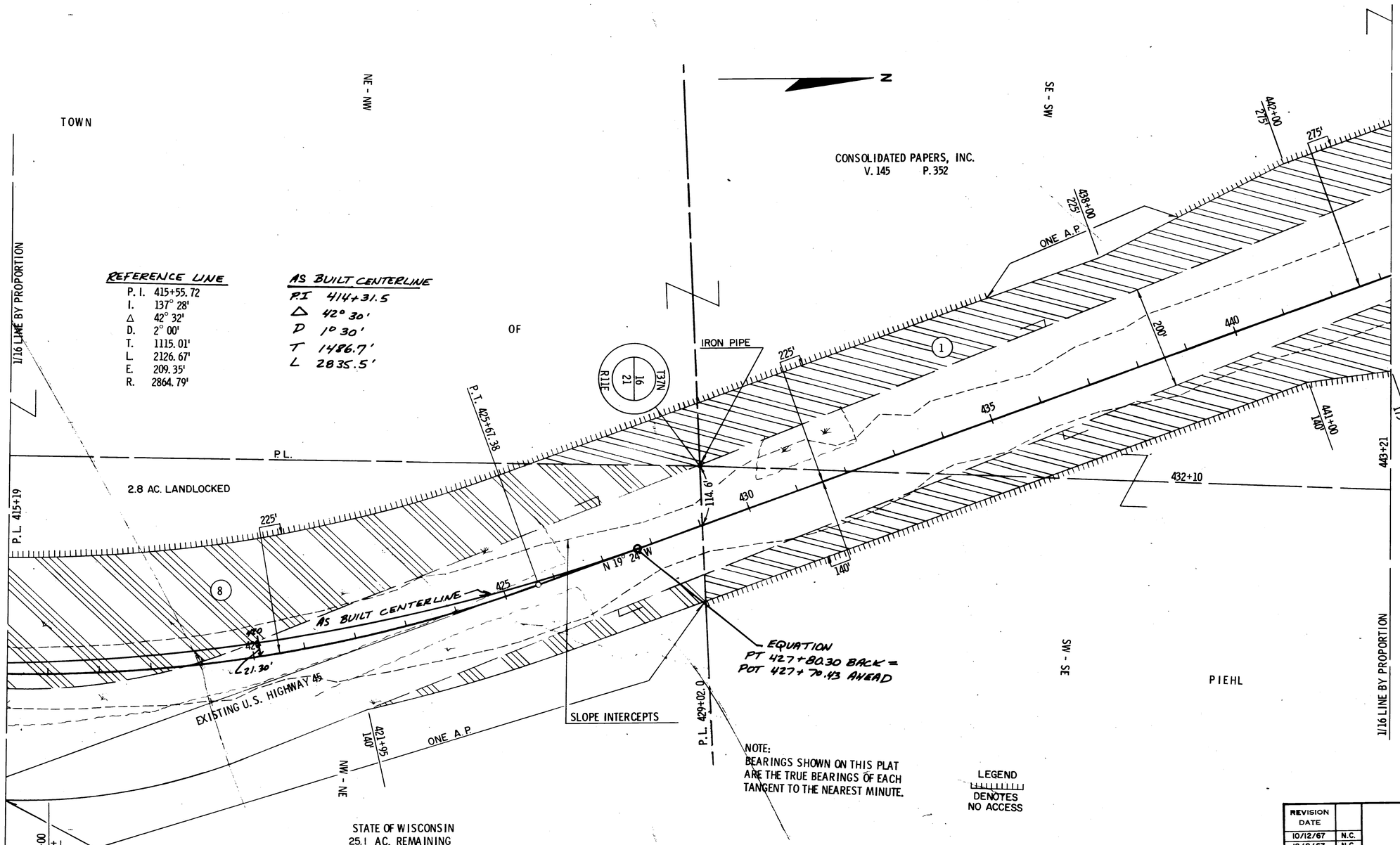

REVISION DATE	
10/12/67	N.C.
12/8/67	N.C.
3/3/79	N.C.
1/9/97	

STATE HIGHWAY COMMISSION OF WISCONSIN

PLAT OF RIGHT OF WAY REQUIRED

PROJECT T 09-2(37)

SCALE

LENGTH MILES 0 100 FEET 200

DATED JULY 19, 1967

RIGHT OF WAY

STA. 415+19 - STA. 443+21

COUNTY AND HIGHWAY	ROUTE AND SECTION	CLASS AND AGREEMENT STATE	CLASS AND AGREEMENT FEDERAL	B P R REGION DIVISION	SHEET NUMBER	TOTAL SHEETS
43.1	9.2	21.37		4 WIS	4.13	
CONST PROJECT						

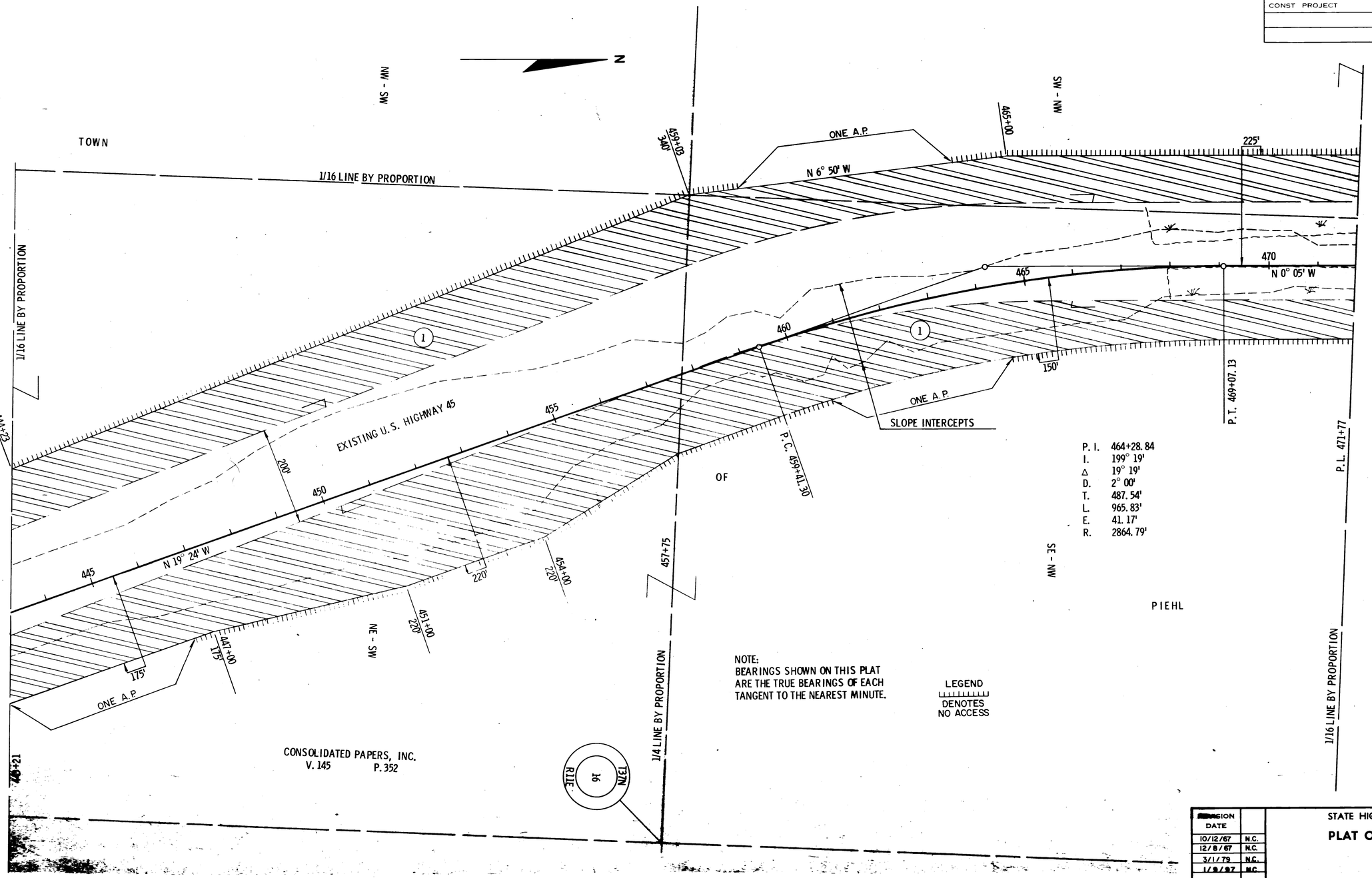

REVISION DATE	
10/12/67	N.C.
12/8/67	N.C.
3/1/79	N.C.
1/9/97	N.C.

STATE HIGHWAY COMMISSION OF WISCONSIN

PLAT OF RIGHT OF WAY REQUIRED

PROJECT T 09-2(37)

SCALE

LENGTH MILES 0 100 200 FEET

DATED JULY 19, 1967

RIGHT OF WAY

STA. 443+21 - STA. 472+77

COUNTY AND HIGHWAY	ROUTE AND SECTION	CLASS AND AGREEMENT STATE	CLASS AND AGREEMENT FEDERAL	B P R REGION DIVISION	SHEET NUMBER	TOTAL SHEETS
43.1	9.2	21.37		4 WIS	4.14	
CONST. PROJECT						

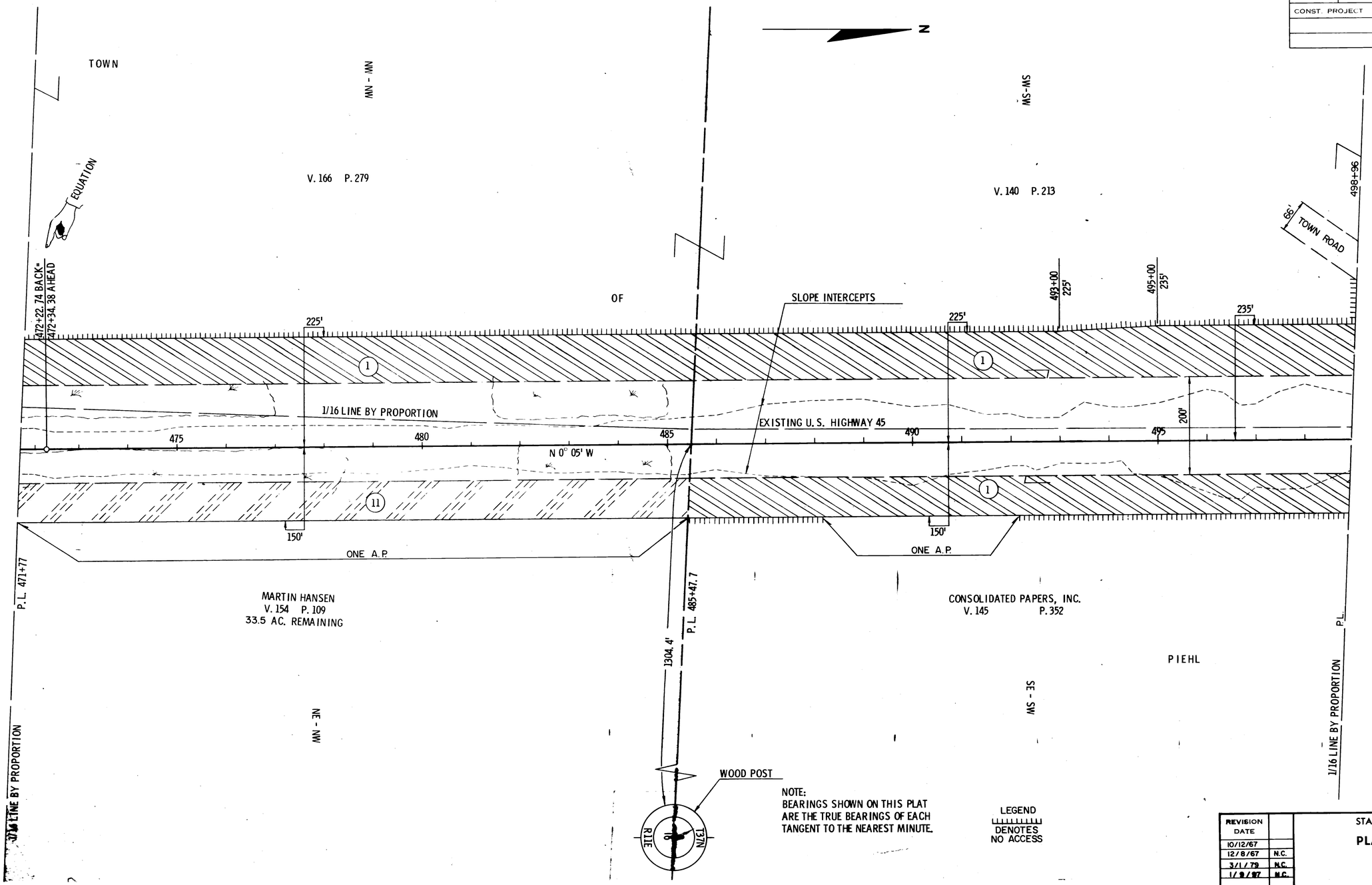

REVISION DATE	
10/12/67	
12/8/67	N.C.
3/1/79	N.C.
1/9/87	N.C.

STATE HIGHWAY COMMISSION OF WISCONSIN

PLAT OF RIGHT OF WAY REQUIRED

PROJECT T 09-2(37)

SCALE

LENGTH MILES 0 100 FEET 200

DATED JULY 19, 1967

RIGHT OF WAY

STA. 471+77 - STA. 498+96

T09-2(37) 1401-01-21

COUNTY AND HIGHWAY	ROUTE AND SECTION	CLASS AND AGREEMENT		B. P. R. REGION DIVISION	SHEET NUMBER	TOTAL SHEETS
		STATE	FEDERAL			
43.1	9.2	21.37		4 WIS	4.15	
CONST. PROJECT						

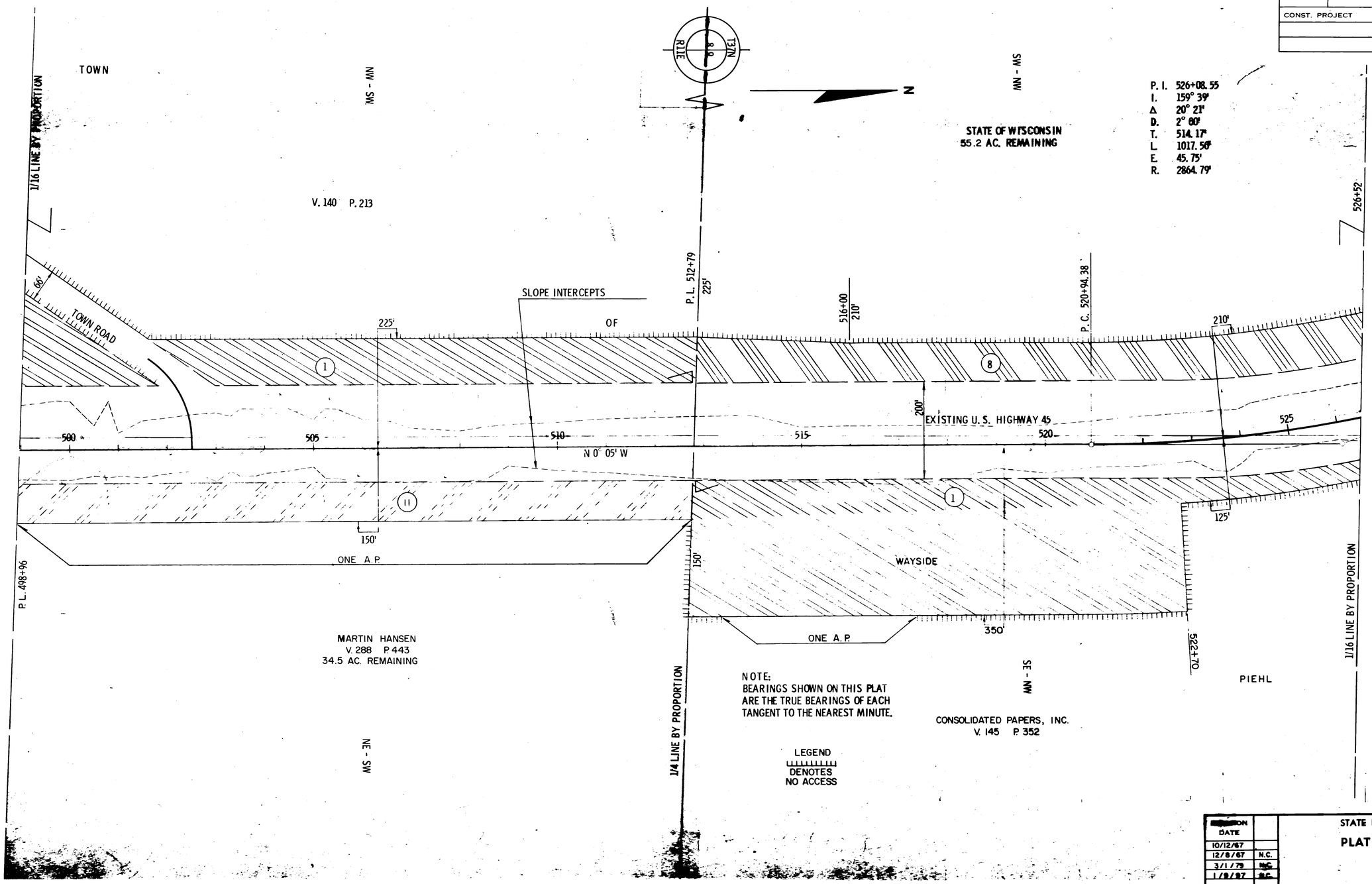

REVISION DATE	
10/12/67	
12/8/67	N.C.
3/1/79	N.C.
1/9/87	N.C.

STATE HIGHWAY COMMISSION OF WISCONSIN

PLAT OF RIGHT OF WAY REQUIRED

PROJECT T 09-2(37)

SCALE

0 100 200 FEET

LENGTH MILES

DATED JULY 19, 1967

RIGHT OF WAY

STA. 498+96 - STA. 526+52

COUNTY AND HIGHWAY	ROUTE AND SECTION	CLASS AND AGREEMENT STATE	CLASS AND AGREEMENT FEDERAL	B P R REGION DIVISION	SHEET NUMBER	TOTAL SHEETS
43.1	9.2	21.37		4 WIS	4.16	
CONST PROJECT						

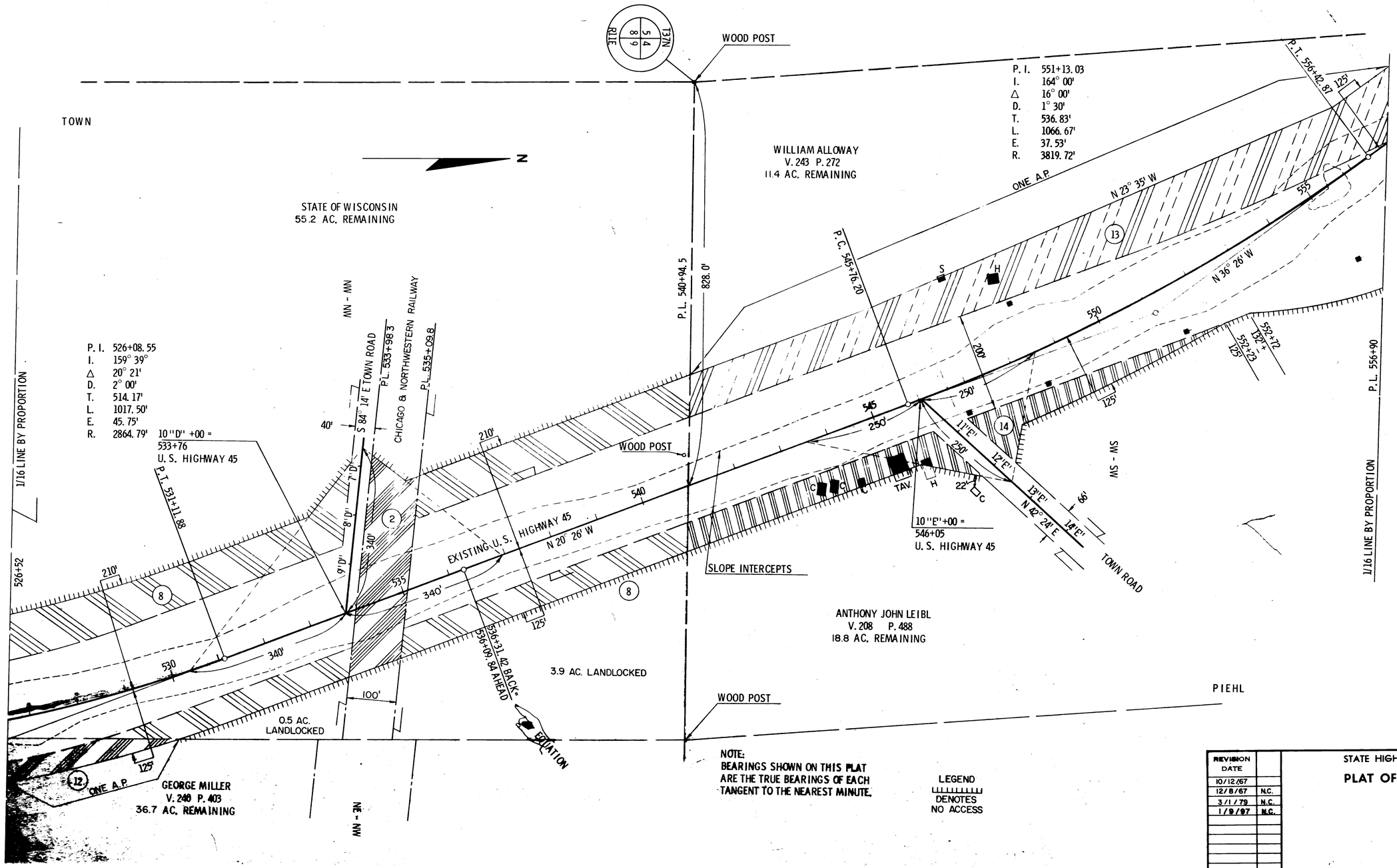

REVISION DATE	
10/12/67	
12/8/67	N.C.
3/1/79	N.C.
1/9/97	N.C.

STATE HIGHWAY COMMISSION OF WISCONSIN

PLAT OF RIGHT OF WAY REQUIRED

PROJECT T 09-2(37)

SCALE 0 100 200 FEET

LENGTH MILES

DATED JULY 19, 1967

RIGHT OF WAY

STA. 526+52 - STA. 556+90

T09-2(37) / 1601-01-21 4.16

COUNTY AND HIGHWAY	ROUTE AND SECTION	CLASS AND AGREEMENT STATE	CLASS AND AGREEMENT FEDERAL	B. P. R. REGION DIVISION	SHEET NUMBER	TOTAL SHEETS
43.1	9.2	21.37		4 WIS.	4.17	
CONST. PROJECT						

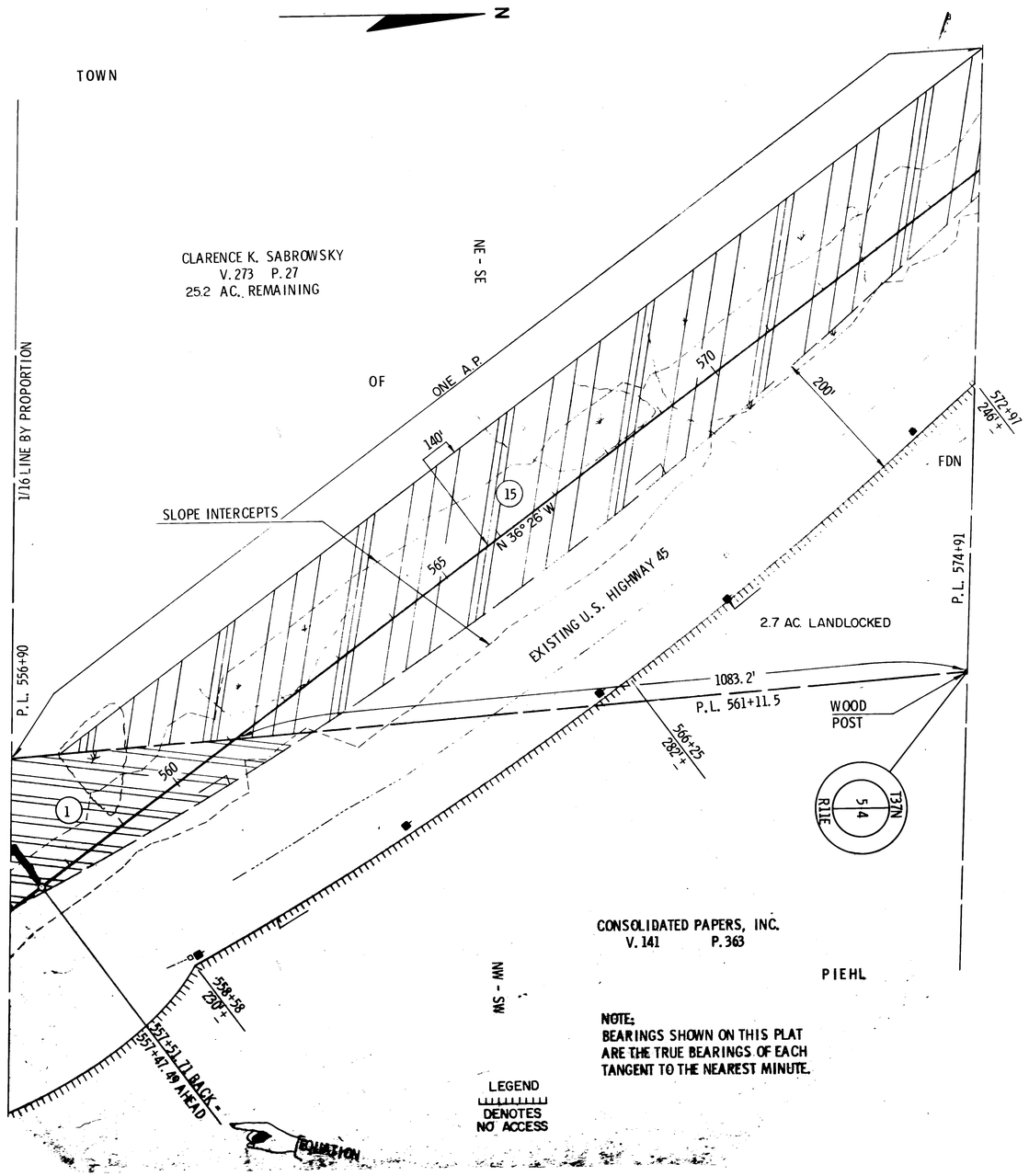

REVISION DATE	
10/12/67	
12/8/67	N.C.
3/1/79	N.C.
1/9/87	N.C.

STATE HIGHWAY COMMISSION OF WISCONSIN

PLAT OF RIGHT OF WAY REQUIRED

PROJECT T 09-2(37)

SCALE

LENGTH MILES 0 100 200 FEET

DATED JULY 19, 1967

RIGHT OF WAY

STA. 556+90 - STA. 574+91

COUNTY AND HIGHWAY	ROUTE AND SECTION	FEDERAL AID AGREEMENT STATE	FEDERAL	B.P.R. REGION DIVISION	SHEET NUMBER	TOTAL SHEETS
43.1	9.2	21.37		4 WIS	4.18	
CONST. PROJECT						

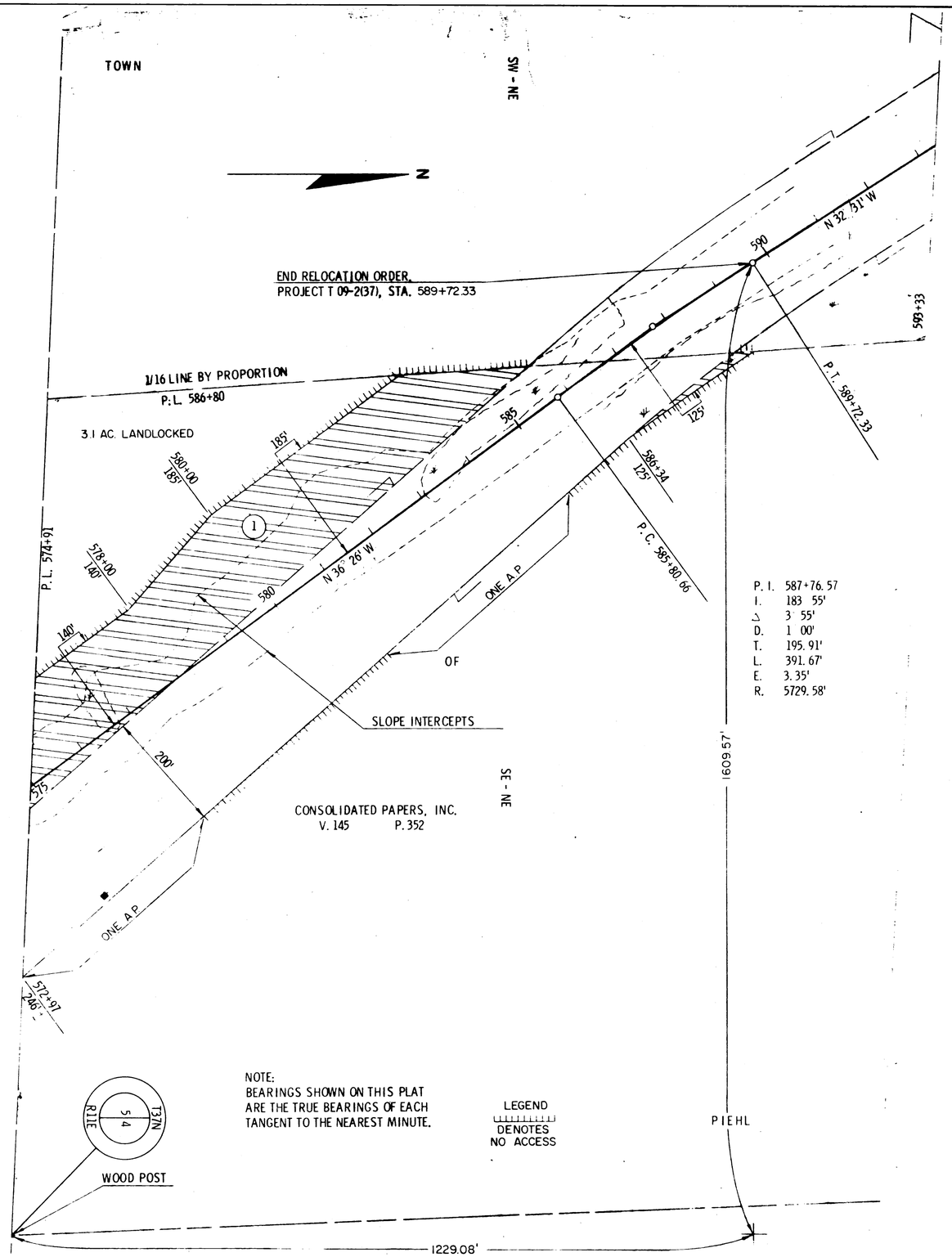

REVISION DATE	
10/12/67	
12/8/67	N.C.
3/1/79	N.C.
1/9/97	N.C.

STATE HIGHWAY COMMISSION OF WISCONSIN

PLAT OF RIGHT OF WAY REQUIRED

PROJECT T 09-2(37)

SCALE 0 100 200 FEET

LENGTH MILES

DATED JULY 19, 1967

RIGHT OF WAY STA. 574+91 - STA. 589+72.33

T09-2(37) / 1601-01-21 4.18