R708

COUNTY AND HIGHWAY	ROUTE AND SECTION	CLASS AND AGREEMENT		FEDERAL DIVISION OFFICE	SHEET NUMBER	TOTAL SHEETS
		STATE	FEDERAL			
43.6	707.0		11.10	4	4.0	

MAP # JUN 19 2001
DATE FILED
BY
DESCRIPTION FILED
ONEIDA CO. SURVEYOR'S OFFICE

R708

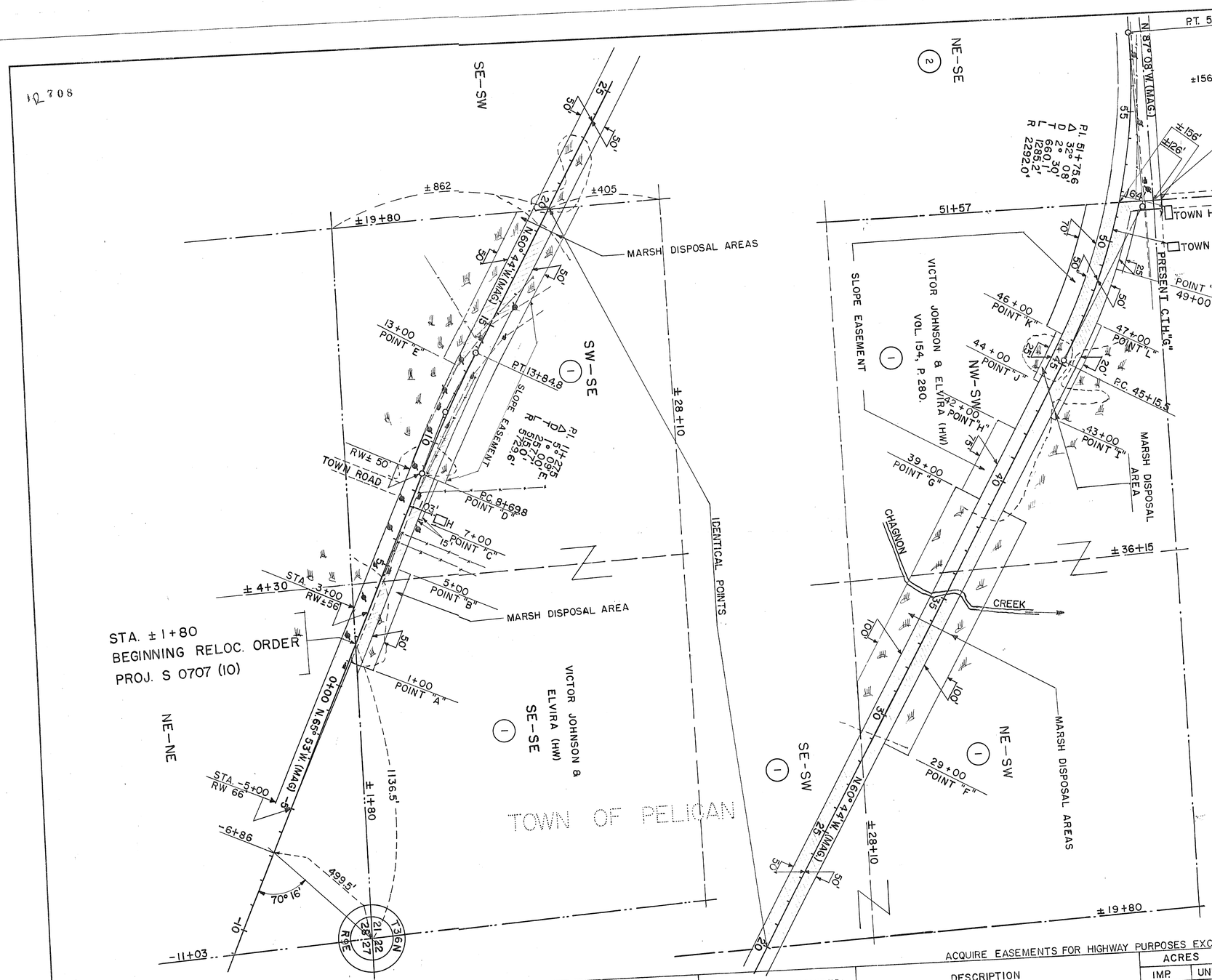

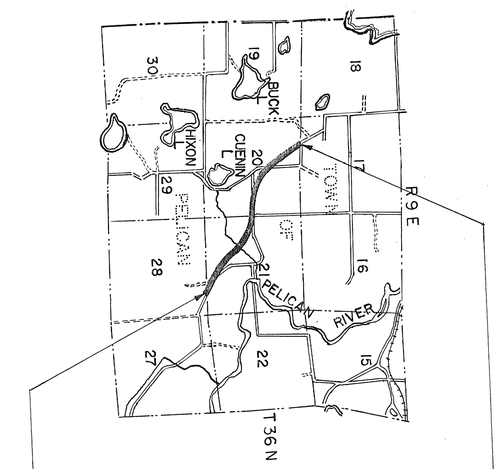

STA. ± 1+80
BEGINNING RELOC. ORDER
PROJ. S 0707 (10)

STA. ± 104+40.4
END RELOC. ORDER
PROJ. S 0707 (10)

ACQUIRE EASEMENTS FOR HIGHWAY PURPOSES EXCEPT AS OTHERWISE NOTED

PAR. NO.	OWNER	ADDRESS	MORTGAGEE	INTEREST REQUIRED	DESCRIPTION	ACRES REQUIRED IMP.	UNIMP.	MARSH	TOTAL	PAR. NO.	ALSO SHEET
1	VICTOR JOHNSON & ELVIRA (HW)		MERCHANTS STATE BANK		SE-SE, SW-SE, SE-SW, SEC. 21, T. 36 N., R. 9 E. NE-SW & NW-SW, " " " "	2.43	3.07	3.76	9.26	1	

STATE HIGHWAY COMMISSION OF WISCONSIN
PLAT OF RIGHT OF WAY REQUIRED
PROJECT S 0707(10)
ENTERPRISE — RHINELANDER ROAD
C.T.H. "G"
ONEIDA COUNTY
SCALE 0 200 400
NOTEBOOK 8573
LENGTH = 1.94 MILES
DATED MAY 21, 1957

S0707(10)

4.0

R708

R708

COUNTY AND HIGHWAY	ROUTE AND SECTION	CLASS AND AGREEMENT		FEDERAL DIVISION OFFICE	SHEET NUMBER	TOTAL SHEETS
		STATE	FEDERAL			
43.6	707.0		11.10	4	4.1	

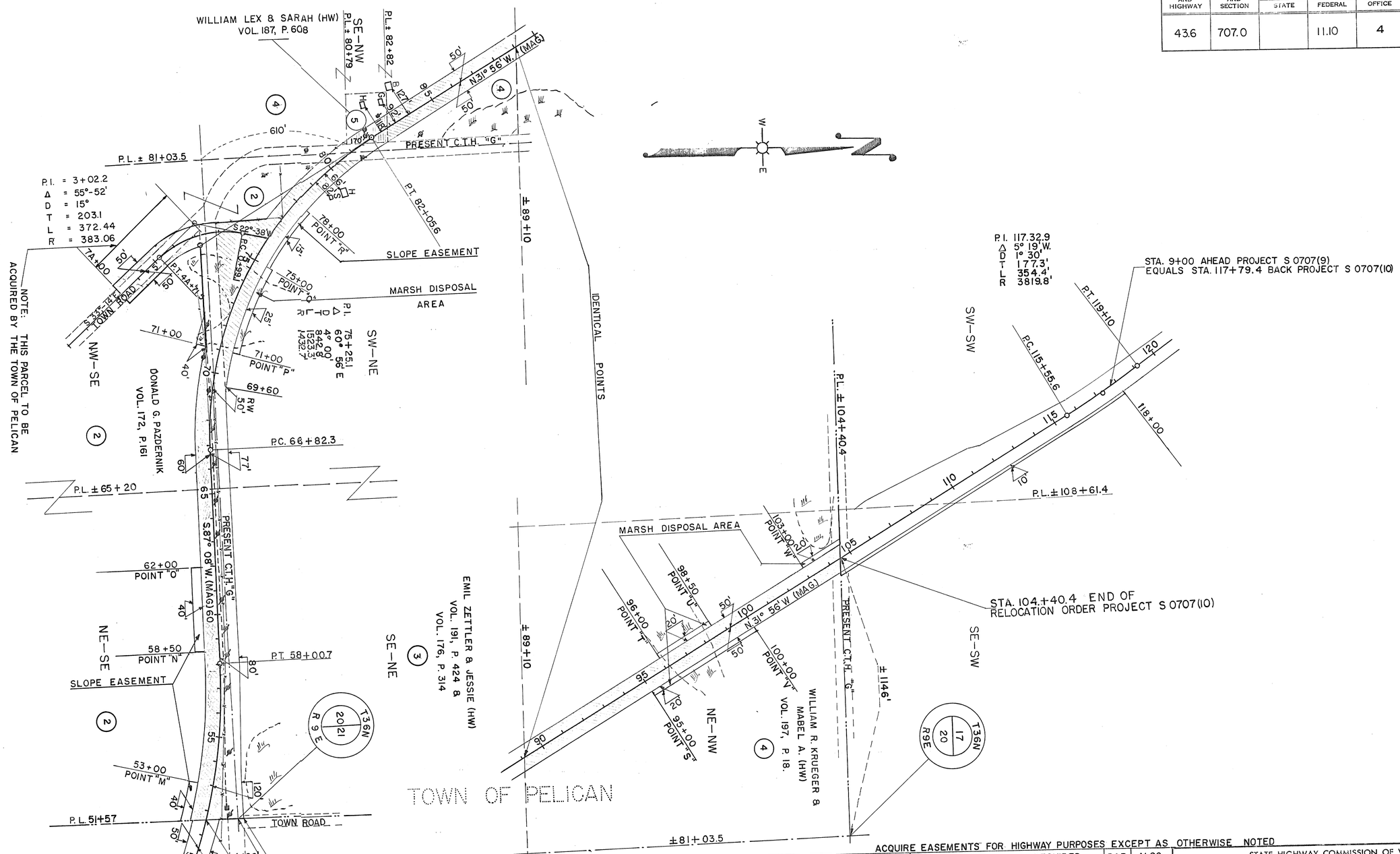

ACQUIRE EASEMENTS FOR HIGHWAY PURPOSES EXCEPT AS OTHERWISE NOTED

PAR. NO.	OWNER	ADDRESS	MORTGAGEE	INTEREST REQUIRED	DESCRIPTION		ACRES REQUIRED IMP.	UNIMP.	MARSH	TOTAL	PAR. NO.	ALSO SHEET
2	DONALD G. PAZDERNIK (SINGLE)	RFD 3, RHINELANDER, WIS.			NW-SE, NE-SE &	SEC. 20, T36N, R9E.	0.08	3.49		3.57	2	
"	" " "	" " "			PT. OF SW-NE	" " " "	1.84	0.10	0.85	2.79	3	
3	EMIL ZETTLER & JESSIE (HW)	" " "			SE-NE & SW-NE	" " " "	3.02	1.35	0.57	4.94	4	
4	WILLIAM R. KRUEGER & MABEL A. (HW)	STAR RTE. 2, " "			NE-NW & SE-NW	" " " "	0.27			0.27	5	
5	WILLIAM LEX & SARAH (HW)	RFD 3, " "			PT. OF SE-NW	" " " "						

STATE HIGHWAY COMMISSION OF WISCONSIN

PLAT OF RIGHT OF WAY REQUIRED

PROJECT S 0707(10)

ENTERPRISE — RHINELANDER ROAD

C.T.H. "G" ONEIDA COUNTY

NOTEBOOK 8573

LENGTH = 1.94 MILES

SCALE 0 200 400

DATED MAY 21, 1957

S0707(10) 4.1