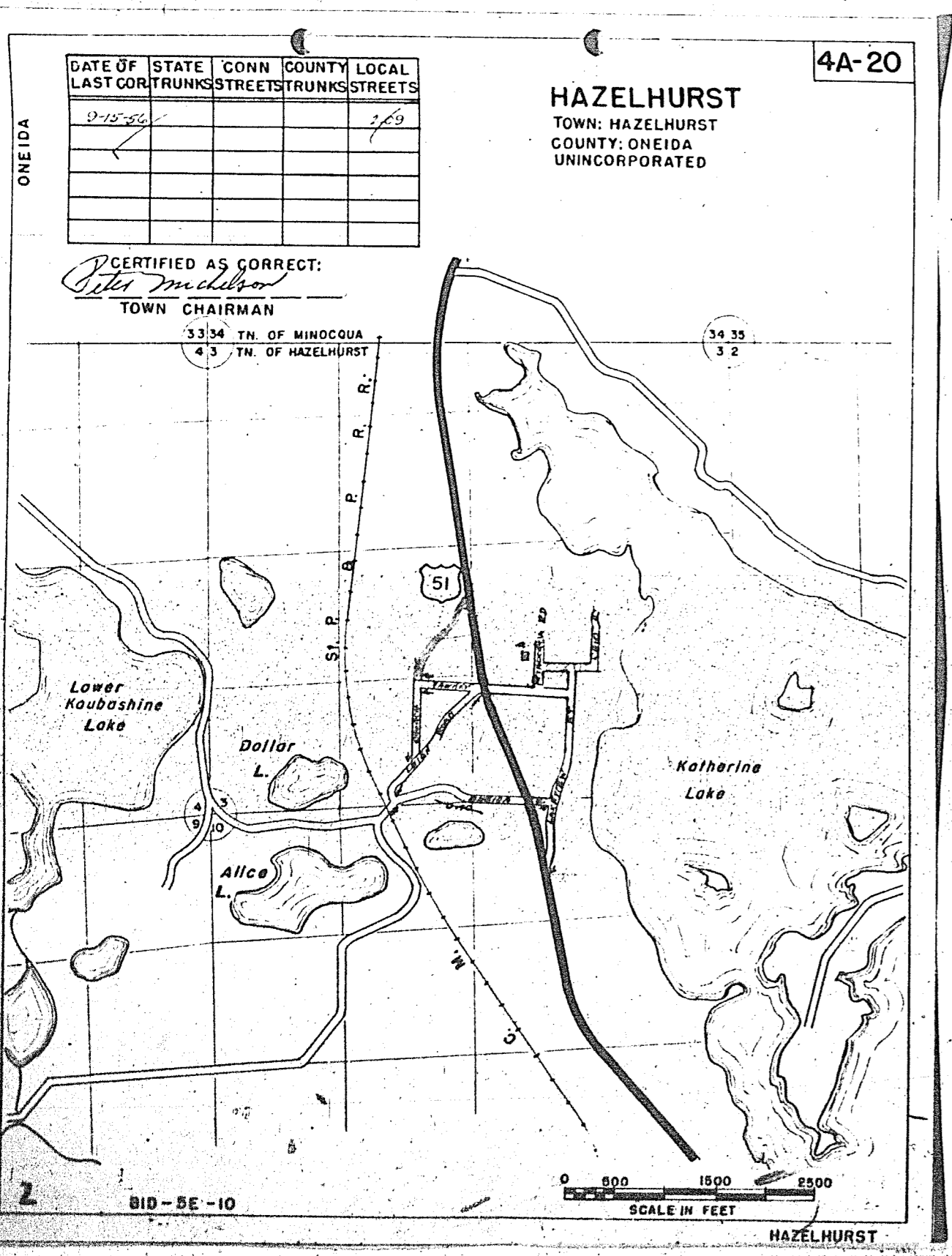
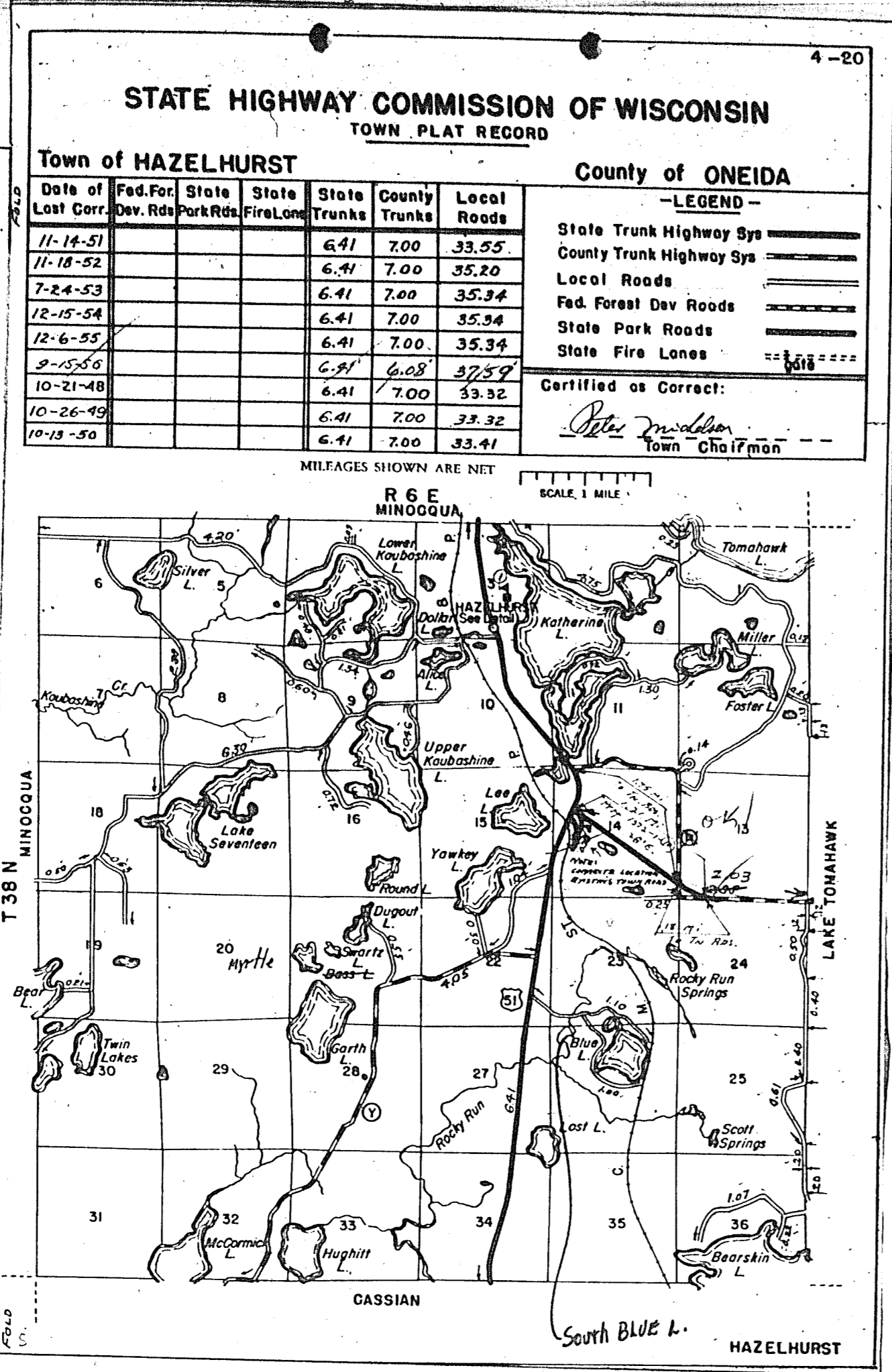


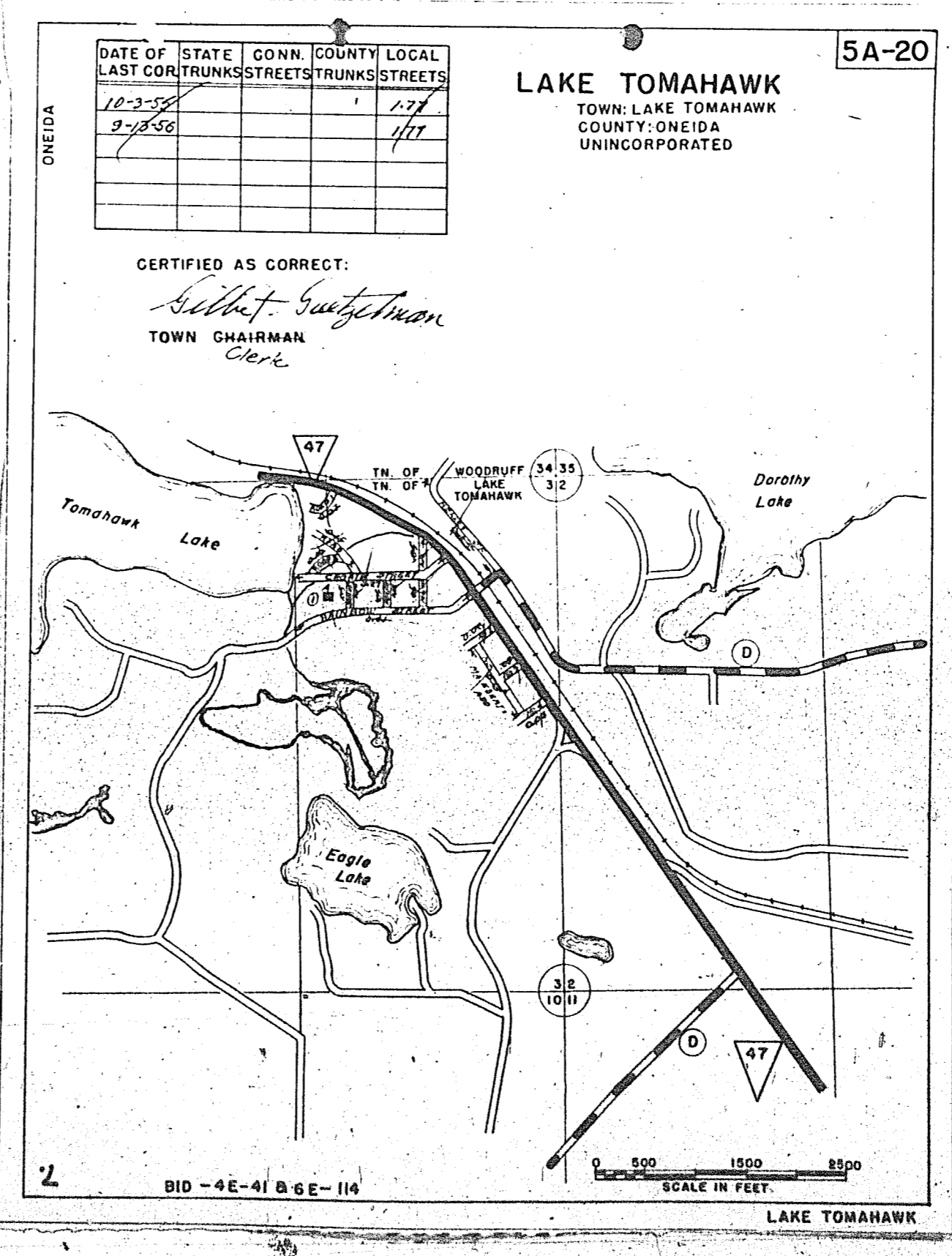
70 Nos. 5.74
 35.34 7.00
 37.37 1.90
 C.T. 5.35
 -0.92
 T.R. 41.75
 40.18
 40.32
 72.25



Village of Hazelhurst County Oneida

Name of Street	Gross Length	Inter. Omitted	Feet Deduct	Net Length	State Trunk	Conn. Street	County Trunk	Local Street
Church Street	2376			2376				2376
Leigh Street	1214			1214				1214
Oneida Road	2120	1	66	2054				2054
Yawkey Street	1584	1	66	1518				1518
Lakovics Road	1953			1953				1953
Hlinoqua Road	528			528				528
Haid Street	795			795				795
Curtis Street	585			585				585

TOTAL FEET 11,023
TOTAL MILES 2.09



Village of Tomahawk County Oneida

Name of Street	Gross Length	Inter. Omitted	Feet Deduct	Net Length	State Trunk	Conn. Street	County Trunk	Local Street
Rainbow Street	2165			2165				2165
Chateau St.	1426			1426				1426
Main St.	568	1	60	508				508
Forest St.	264			264				264
Sunset Ave.	264			264				264
Road #1	370			370				370
Road #2	792			792				792
Road #3	528			528				528
Kelley street	1320			1320				1320
Eherts No. 1	792			792				792
Eherts No. 2	317			317				317
Eherts No. 3	264			264				264
Eherts No. 4	317			317				317

TOTAL FEET 9,347
TOTAL MILES 1.77

