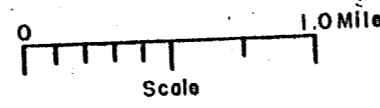


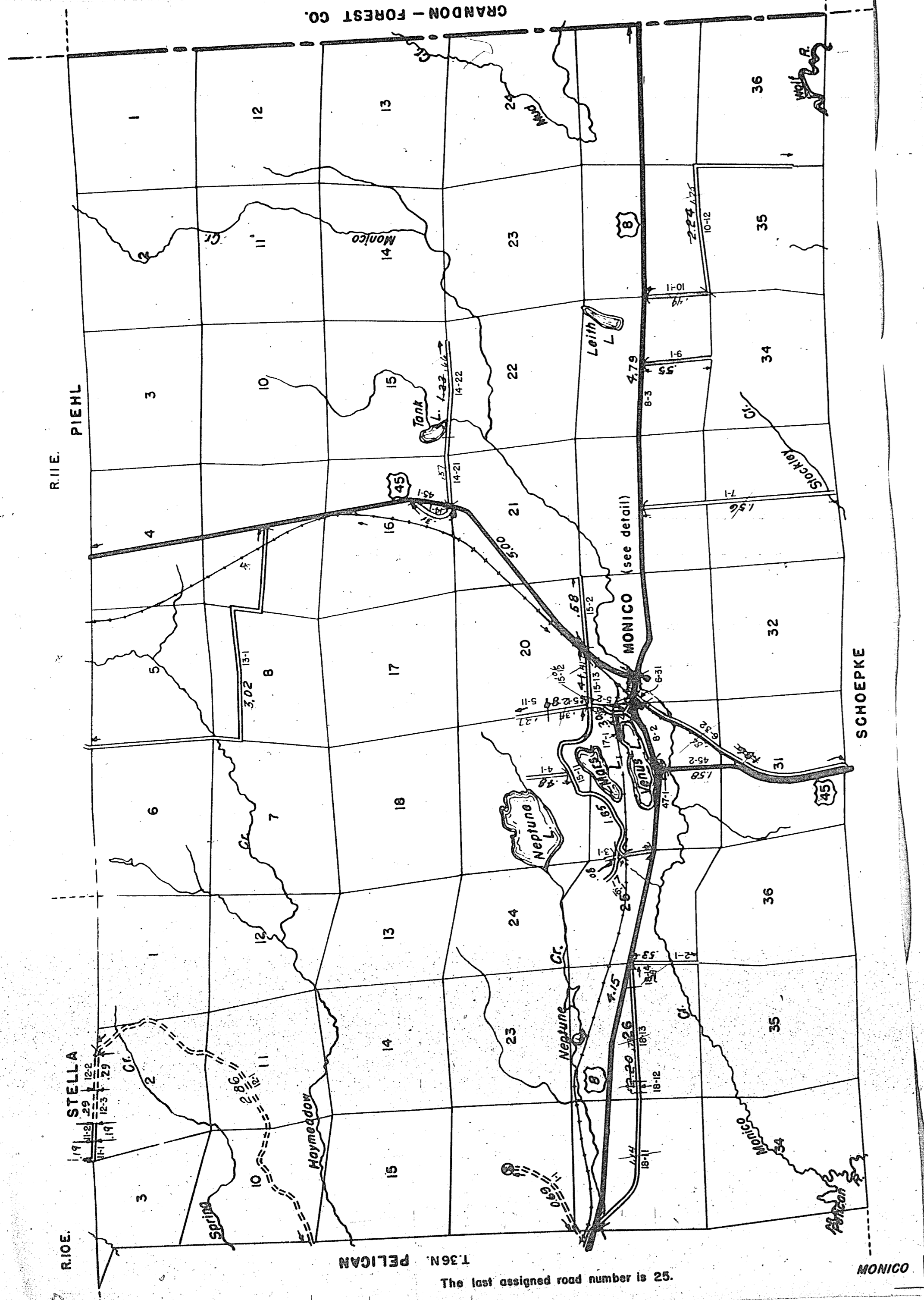
STATE HIGHWAY COMM. OF WISCONSIN
TOWN PLAT RECORD

Town - MONICO County - ONEIDA (43-009A)

Date of Last Corr.	State Fire Lane	State Trunks	County Trunks	Local Roads	Symbols
1-1-58	3.84	16.04	0.80	19.45	Sch. 4
1-1-59	3.84	16.04	0.80	19.76	Cem. III
1-12-60	3.84	16.04	1.76	19.61	Tower ⑥



1960-70-18,86
Certified as Correct By Town Chairman: *Rudy Pederson*



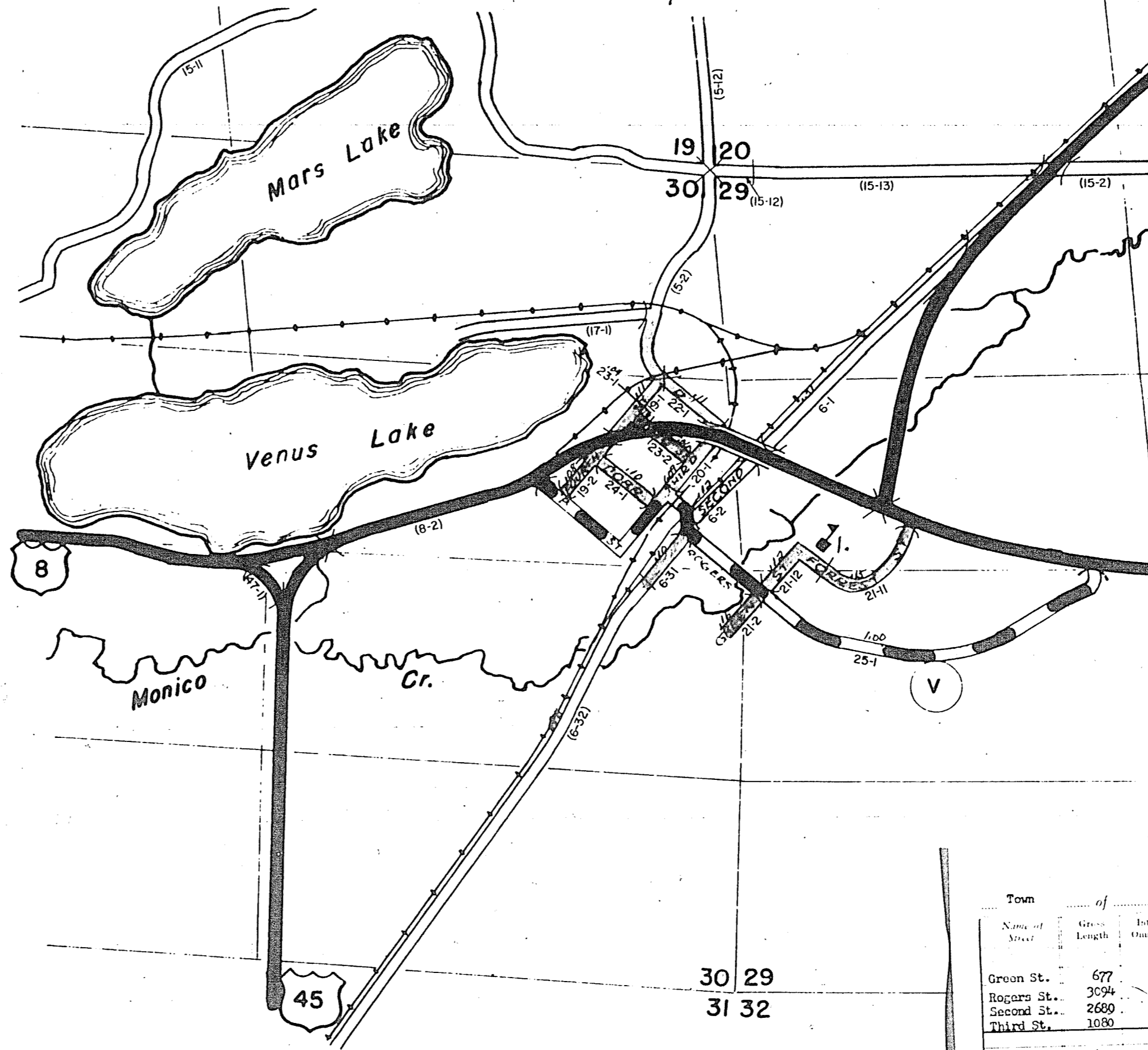
The last assigned road number is 25.

STATE HIGHWAY COMM. OF WISCONSIN
TOWN PLAT RECORD

MONICO - UNINCORPORATED (43-009B)

Date of Last Corr.	State Trunks	County Trunks	Local Roads	Symbols
1-1-58	0.52	0.80	1.31	Sch. 4
1-1-59	0.52	0.80	1.31	Cem. III
1-2-60	0.52	1.20	3.21	Tower ⑥

Certified as Correct By Town Chairman: *Rudy Pederson*



The last assigned road number is 25.

Sheet 1 of 1

Town	Name of Street	Grass Length	Inch	Foot	Set Length	County Oneida		
						State	County	Local
Green St.	677	1	60	617			617	
	3094			3094		3094		
	2680			2680		2680		
	1080			1080		1080		
Derr St.	450			450		450		
	450			450		450		
	450	1	140	450		450		
	450			450		450		
Fourth St.	1080	2	270	810			810	
	755			755		755		
	403			403		403		
	2746			2746		2746		
		Total Feet	2746	4006	6875			
		Total Miles	0.52	0.80	1.31			

Certified as Correct:
Rudy Pederson
Village - City Clerk